

PROFILE GAPED

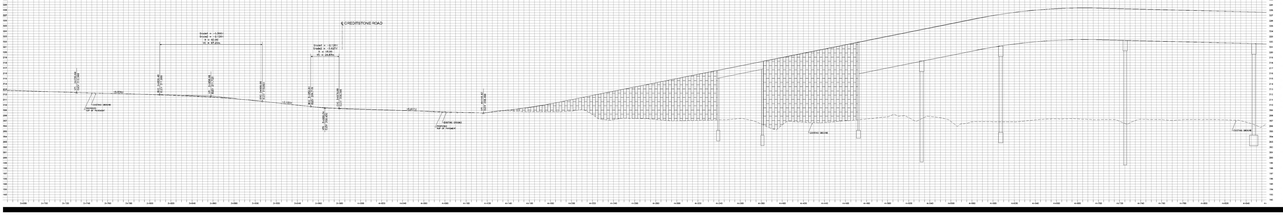

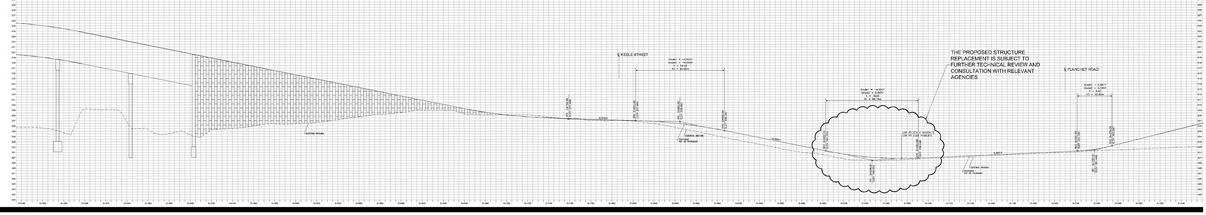

York Region

MUNICIPAL CLASS ENVIRONMENTAL ASSESSMENT STUDY
LANGSTAFF ROAD - WESTON ROAD TO HIGHWAY 7

RETAINING WALLS
ASPHALT PAVEMENT
BICYCLE LANE
PLANTING ZONE
EDGE ZONE
MEDIAN
1.5m CONCRETE SIDEWALK
PROPOSED PROPERTY
TEMPORARY EASEMENT
PROPERTY AREA
EASEMENT AREA

SCALE
HORIZONTAL: 1:1000
VERTICAL: 1:200

wsp