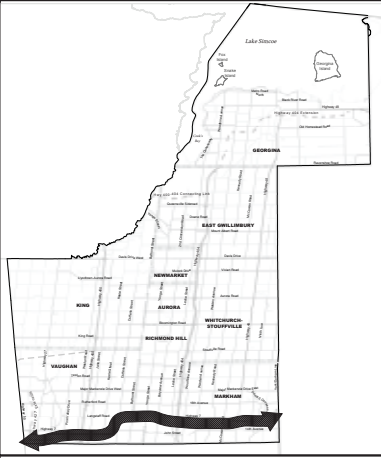













PROPOSED SOUTH YORK GREENWAY CYCLING AND PEDESTRIAN CORRIDOR CONNECTIONS



- Key Connecting Trails**
-  Proposed South York Greenway Cycling and Pedestrian Corridor Study Area
 -  Potential Humber Valley Trail Connection
 -  Proposed Vaughan Supertrail Connections
 -  Lake to Lake Route
 -  Potential Rouge Valley Trail Connection

- Mobility Hubs**
-  Vaughan Metropolitan Centre¹
 -  Highway 407 Station²
 -  Future Richmond Hill Centre Terminal³
 -  Richmond Hill Centre Terminal⁴
 -  Langstaff GO⁵
 -  Unionville GO⁶

