










MAPS

- MAP 1** REGIONAL STRUCTURE
- MAP 1A** LAND USE DESIGNATIONS
- MAP 1B** URBAN SYSTEM OVERLAYS
- MAP 1C** PROVINCIAL OAK RIDGES MORaine CONSERVATION PLAN and GREENBELT PLAN DESIGNATIONS
- MAP 2** REGIONAL GREENLANDS SYSTEM
- MAP 3** AREAS OF NATURAL AND SCIENTIFIC INTEREST
- MAP 4** KEY HYDROLOGIC FEATURES
- MAP 5** WOODLANDS
- MAP 6** WELLHEAD PROTECTION AREAS and INTAKE PROTECTION ZONES
- MAP 7** VULNERABLE AQUIFERS within THE OAK RIDGES MORaine CONSERVATION PLAN AREA and CLEAN WATER ACT
- MAP 8** MINERAL AGGREGATE RESOURCE AREAS
- MAP 9A** REGIONAL ROAD CYCLING NETWORK
- MAP 9B** REGIONAL TRAIL NETWORK
- MAP 10** RAPID TRANSIT NETWORK
- MAP 11** STREET NETWORK
- MAP 12A** SIGNIFICANT GROUNDWATER RECHARGE AREAS and RECHARGE MANAGEMENT AREAS
- MAP 12B** SIGNIFICANT SURFACE WATER CONTRIBUTION AREAS and ECOLOGICALLY SIGNIFICANT GROUNDWATER RECHARGE AREAS
- MAP 13** OAK RIDGES MORaine LANDFORM CONSERVATION AREA

MAP 1


REGIONAL STRUCTURE

-  Regional Centre
-  Regional Corridor
-  Urban Area
-  Towns and Villages
-  Agricultural System
-  Regional Greenlands System
-  Subject to Minister's Order February 3, 2015 and special provision policy 5.3.4

Greenbelt Plan

-  Greenbelt Plan Boundary



Oak Ridges Moraine Conservation Plan

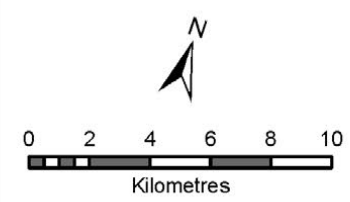
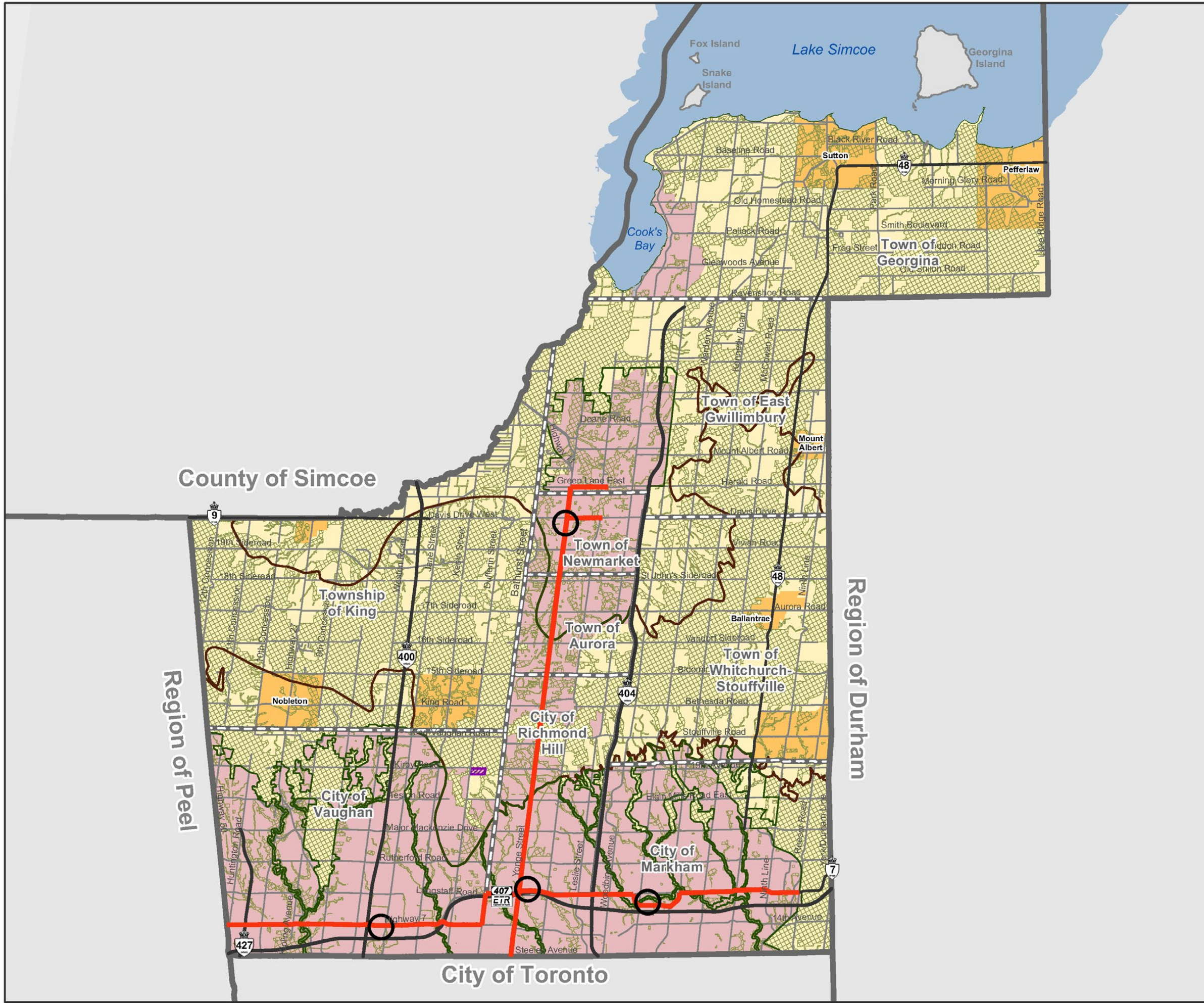
-  Oak Ridges Moraine Conservation Plan Boundary

Provincial Highways

-  Existing

Municipal Boundaries

-  Regional Municipal Boundary
-  Local Municipal Boundary



Produced by: The Regional Municipality of York
 Planning and Economic Development Branch, Corporate Services Department, 2024
 Data: The Regional Municipality of York, The Regional Municipalities of Durham and Peel,
 County of Simcoe, City of Toronto
 Queen's Printer for Ontario 2003-2024, Includes Greenbelt and Oak Ridges Moraine
 Boundaries and Water Features
 Based on best available data and may contain minor errors or omissions.

MAP 1A

LAND USE DESIGNATIONS

Urban System

- Community Area
- Employment Area

Agricultural System

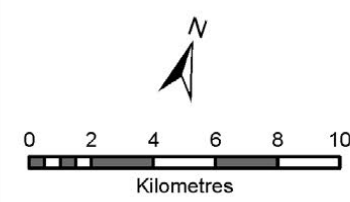
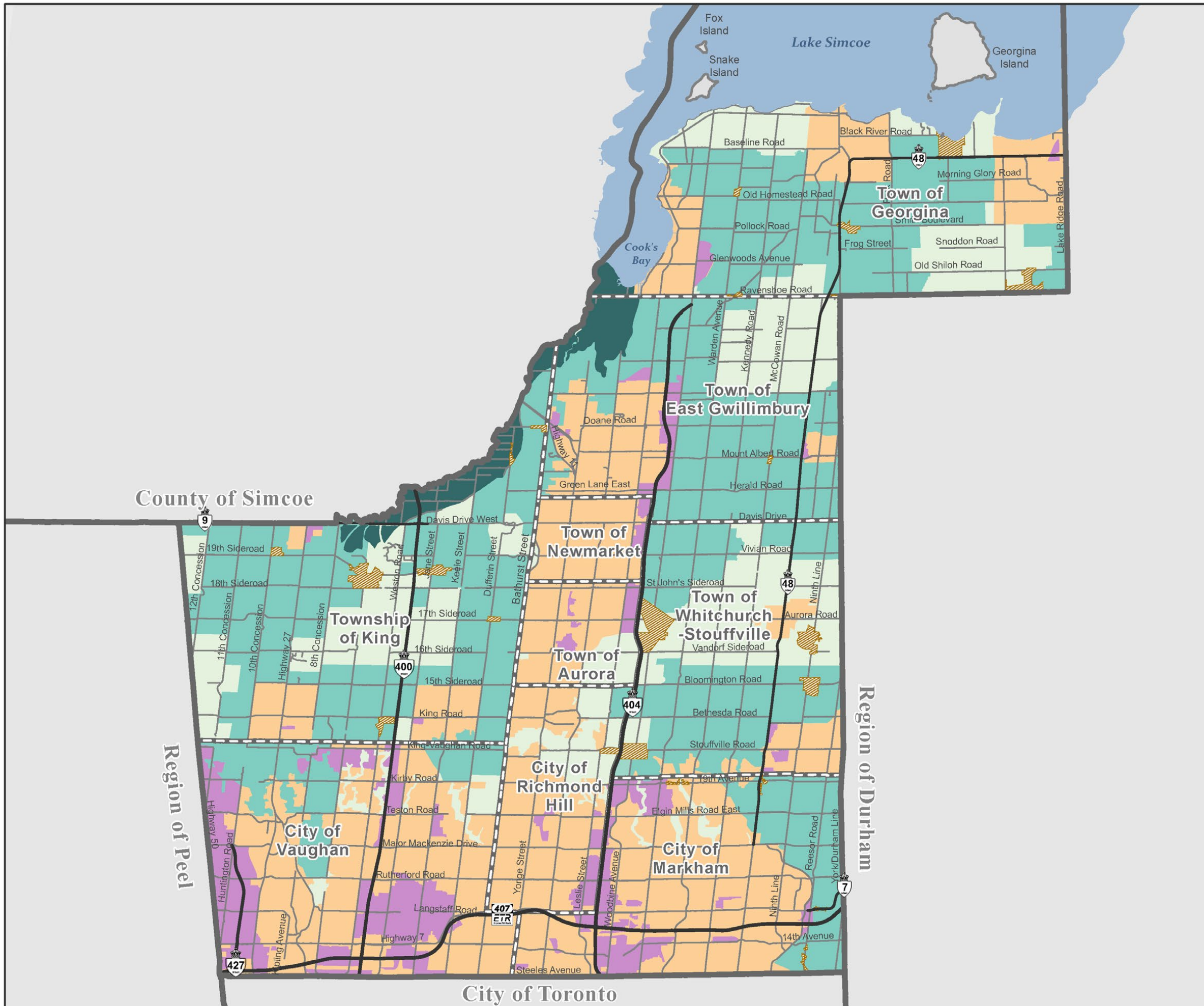
- Holland Marsh Specialty Crop Area
- Agricultural Area
- Rural Area
- Hamlet

Provincial Highways

- Existing

Municipal Boundaries

- Regional Municipal Boundary
- Local Municipal Boundary



Produced by: The Regional Municipality of York
 Planning and Economic Development Branch, Corporate Services Department, 2024
 Data: The Regional Municipality of York, The Regional Municipalities of Durham and Peel,
 County of Simcoe, City of Toronto
 Queen's Printer for Ontario 2003-2024. Includes Greenbelt and Oak Ridges Moraine
 Boundaries and Water Features
 Based on best available data and may contain minor errors or omissions.

MAP 1B



URBAN SYSTEM OVERLAYS

-  Regional Centre
-  Regional Corridor
-  Protected Major Transit Station Area
-  Future Major Transit Station Area
-  Built Up Area

Greenbelt Plan

-  Greenbelt Plan Boundary

Designated Greenfield Area

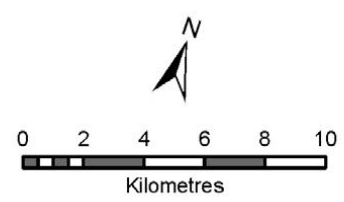
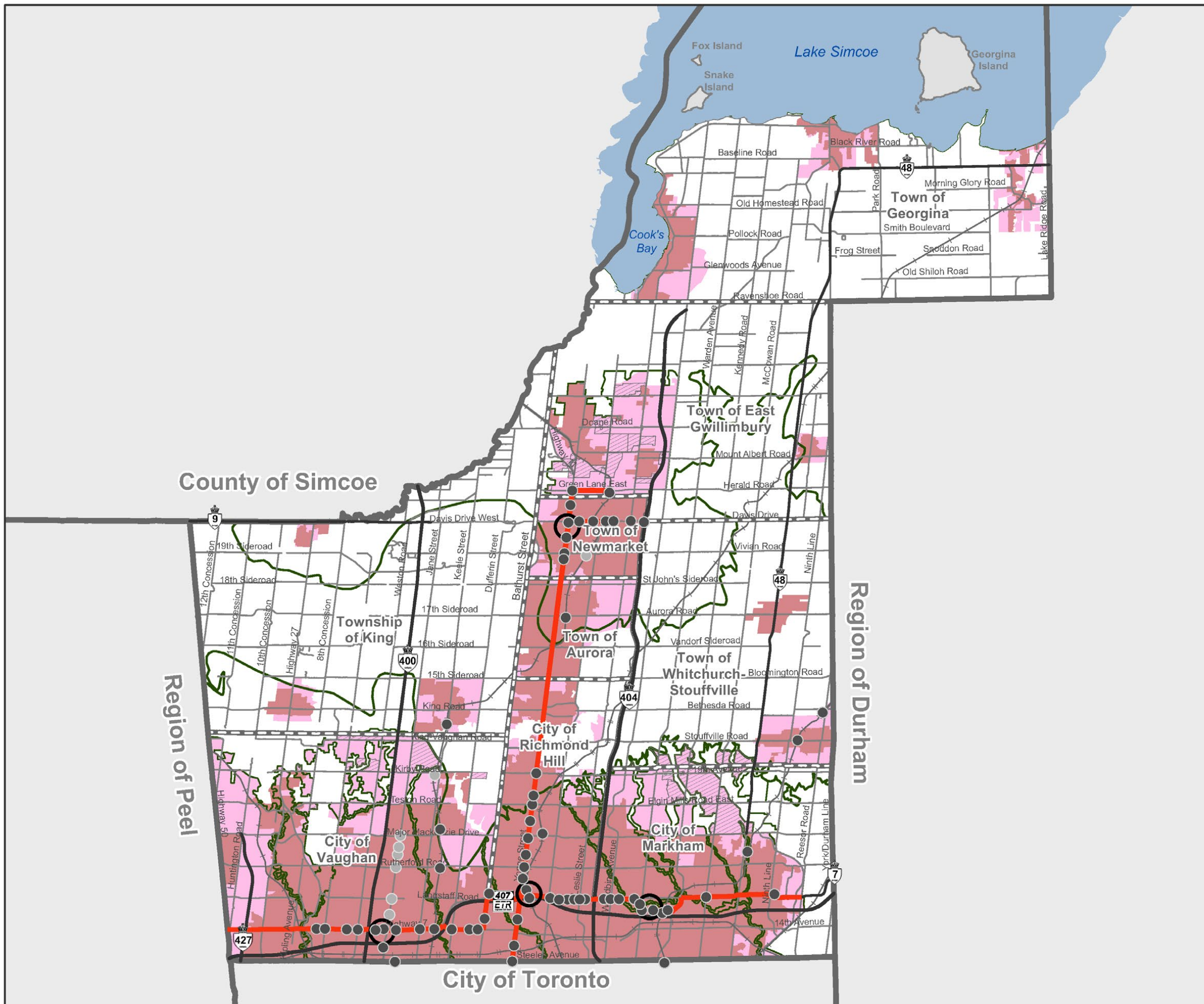
-  Designated Greenfield Area
-  New Community Area

Provincial Highways

-  Existing

Municipal Boundaries

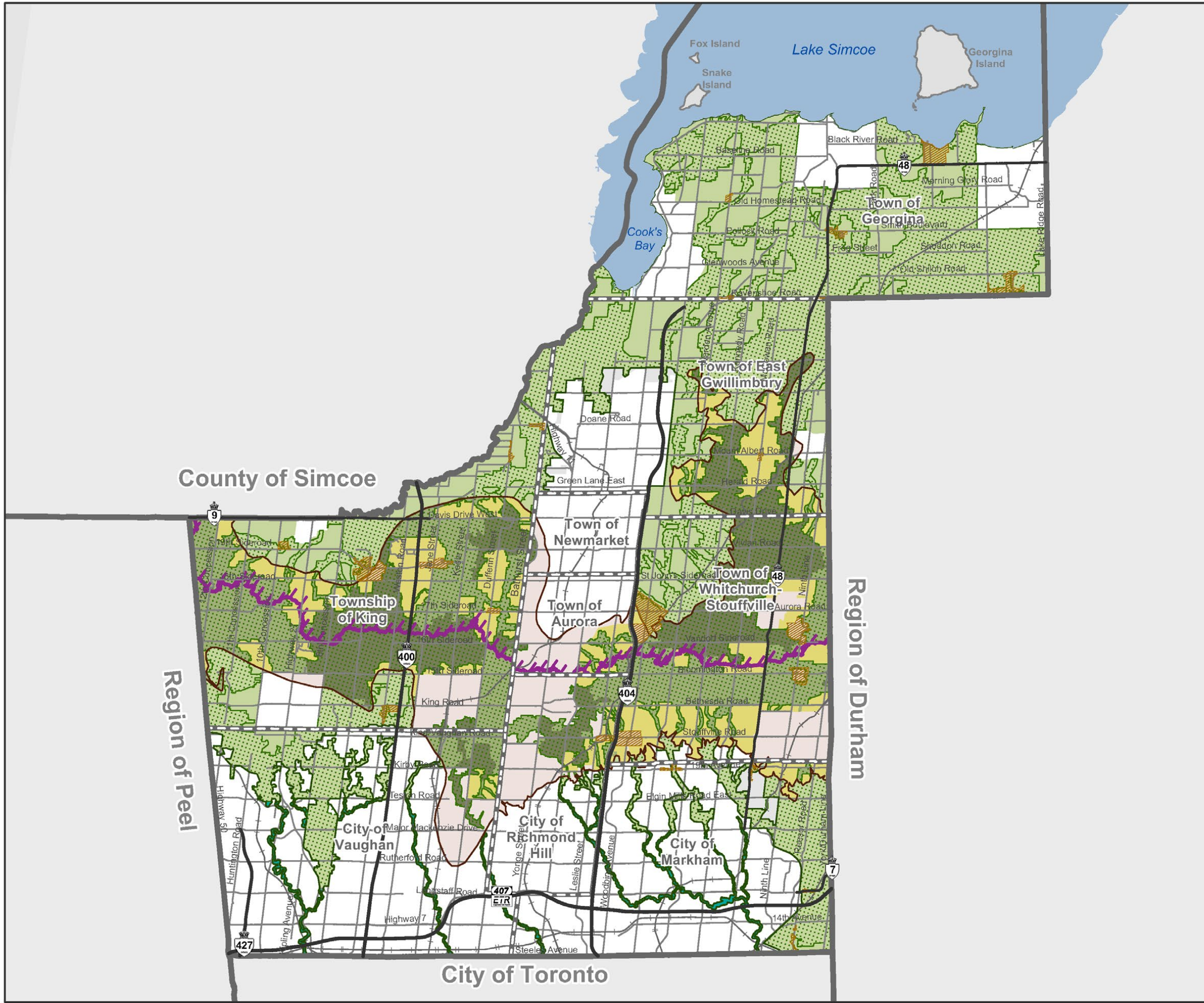
-  Regional Municipal Boundary
-  Local Municipal Boundary



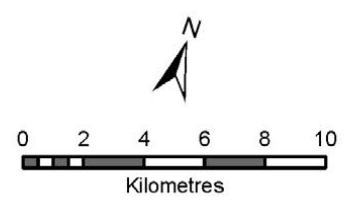
Produced by: The Regional Municipality of York
 Planning and Economic Development Branch, Corporate Services Department, 2024
 Data: The Regional Municipality of York, The Regional Municipalities of Durham and Peel,
 County of Simcoe, City of Toronto
 Queen's Printer for Ontario 2003-2024, Includes Greenbelt and Oak Ridges Moraine
 Boundaries and Water Features
 Based on best available data and may contain minor errors or omissions.

MAP 1C

PROVINCIAL OAK RIDGES MORaine CONSERVATION PLAN AND GREENBELT PLAN DESIGNATIONS

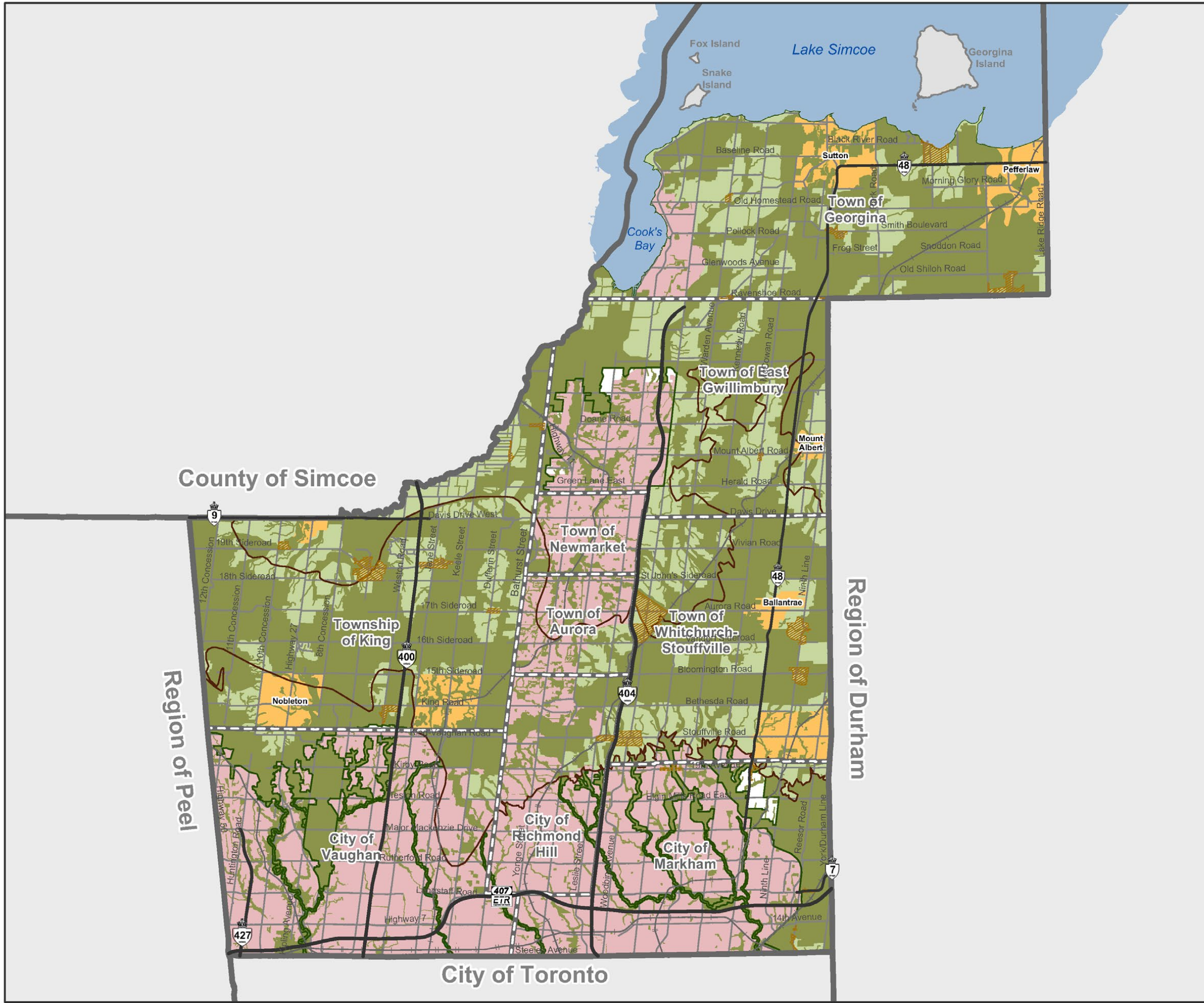


- Provincial Natural Heritage System
 - Hamlet
 - Area Subject to the Lake Simcoe Protection Plan
- Oak Ridges Moraine Conservation Plan**
- Oak Ridges Moraine Conservation Plan Boundary
 - Natural Core Designation
 - Countryside Area Designation
 - Natural Linkage Designation
 - Settlement Area
- Greenbelt Plan**
- Greenbelt Plan Boundary
 - Protected Countryside Designation
 - Urban River Valleys Designation
- Provincial Highways**
- Existing
- Municipal Boundaries**
- Regional Municipal Boundary
 - Local Municipal Boundary

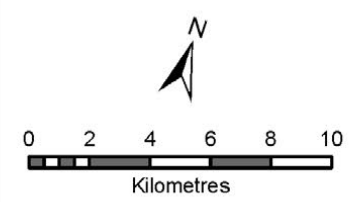


Produced by: The Regional Municipality of York
 Planning and Economic Development Branch, Corporate Services Department, 2024
 Data: The Regional Municipality of York, The Regional Municipalities of Durham and Peel,
 County of Simcoe, City of Toronto
 Queen's Printer for Ontario 2003-2024. Includes Greenbelt and Oak Ridges Moraine
 Boundaries and Water Features
 Based on best available data and may contain minor errors or omissions.

MAP 2 REGIONAL GREENLANDS SYSTEM



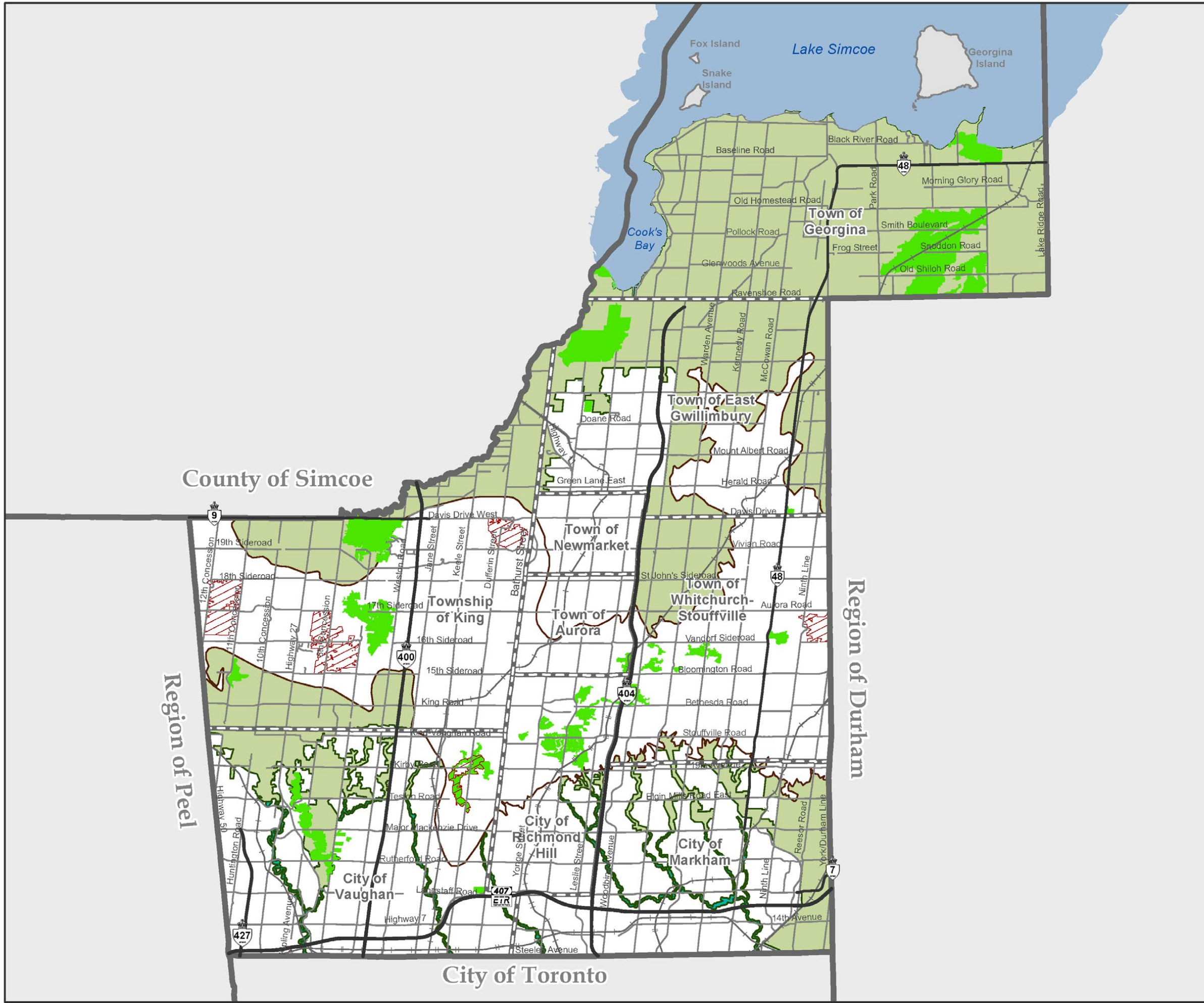
- Regional Greenlands System
 - Urban Area
 - Towns and Villages
 - Hamlets
- Greenbelt Plan**
- Greenbelt Plan Boundary
 - Protected Countryside
 - Urban River Valley
- Oak Ridges Moraine Conservation Plan**
- Oak Ridges Moraine Conservation Plan Boundary
 - Countryside
- Provincial Highways**
- Existing
- Municipal Boundaries**
- Regional Municipal Boundary
 - Local Municipal Boundary












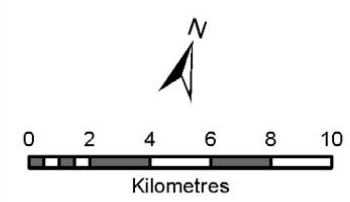
Produced by: The Regional Municipality of York
 Planning and Economic Development Branch, Corporate Services Department, 2024
 Data: The Regional Municipality of York, The Regional Municipalities of Durham and Peel,
 County of Simcoe, City of Toronto
 Queen's Printer for Ontario 2003-2024. Includes Greenbelt and Oak Ridges Moraine
 Boundaries and Water Features
 Based on best available data and may contain minor errors or omissions.

MAP 3

AREAS OF NATURAL AND SCIENTIFIC INTEREST



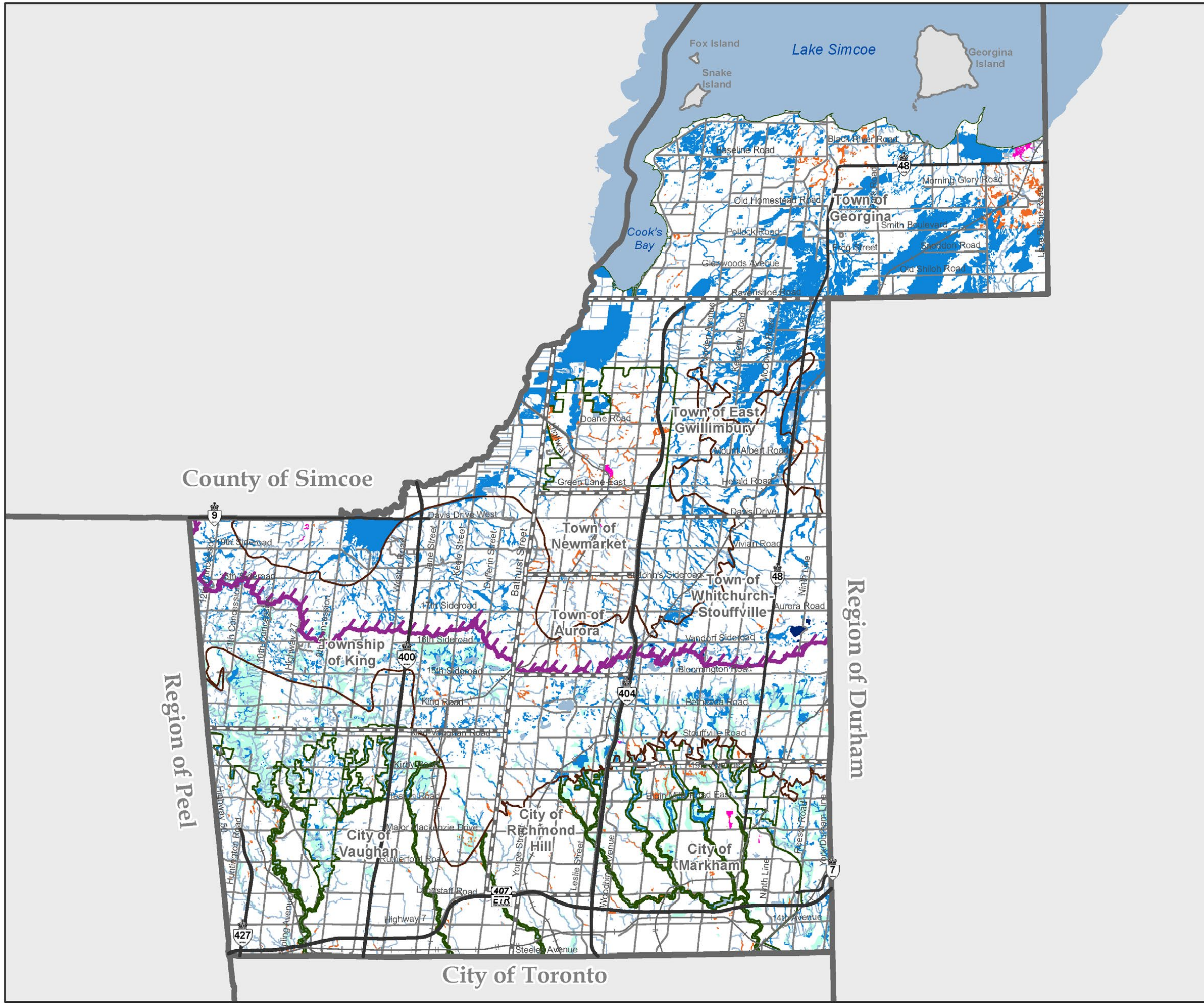
-  Areas of Natural and Scientific Interest - Earth Science
-  Areas of Natural and Scientific Interest - Life Science
- Greenbelt Plan**
 -  Greenbelt Plan Boundary
 -  Protected Countryside
 -  Urban River Valley
- Oak Ridges Moraine Conservation Plan**
 -  Oak Ridges Moraine Conservation Plan Boundary
- Provincial Highways**
 -  Existing
- Municipal Boundaries**
 -  Regional Municipal Boundary
 -  Local Municipal Boundary



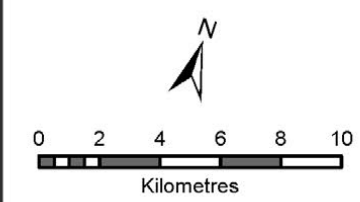
Produced by: The Regional Municipality of York
 Planning and Economic Development Branch, Corporate Services Department, 2022
 Data: The Regional Municipality of York, The Regional Municipalities of Durham and Peel,
 County of Simcoe, City of Toronto
 Queen's Printer for Ontario 2003-2022, Includes Greenbelt and Oak Ridges Moraine
 Boundaries and Water Features
 Based on best available data and may contain minor errors or omissions.

MAP 4

KEY HYDROLOGIC FEATURES

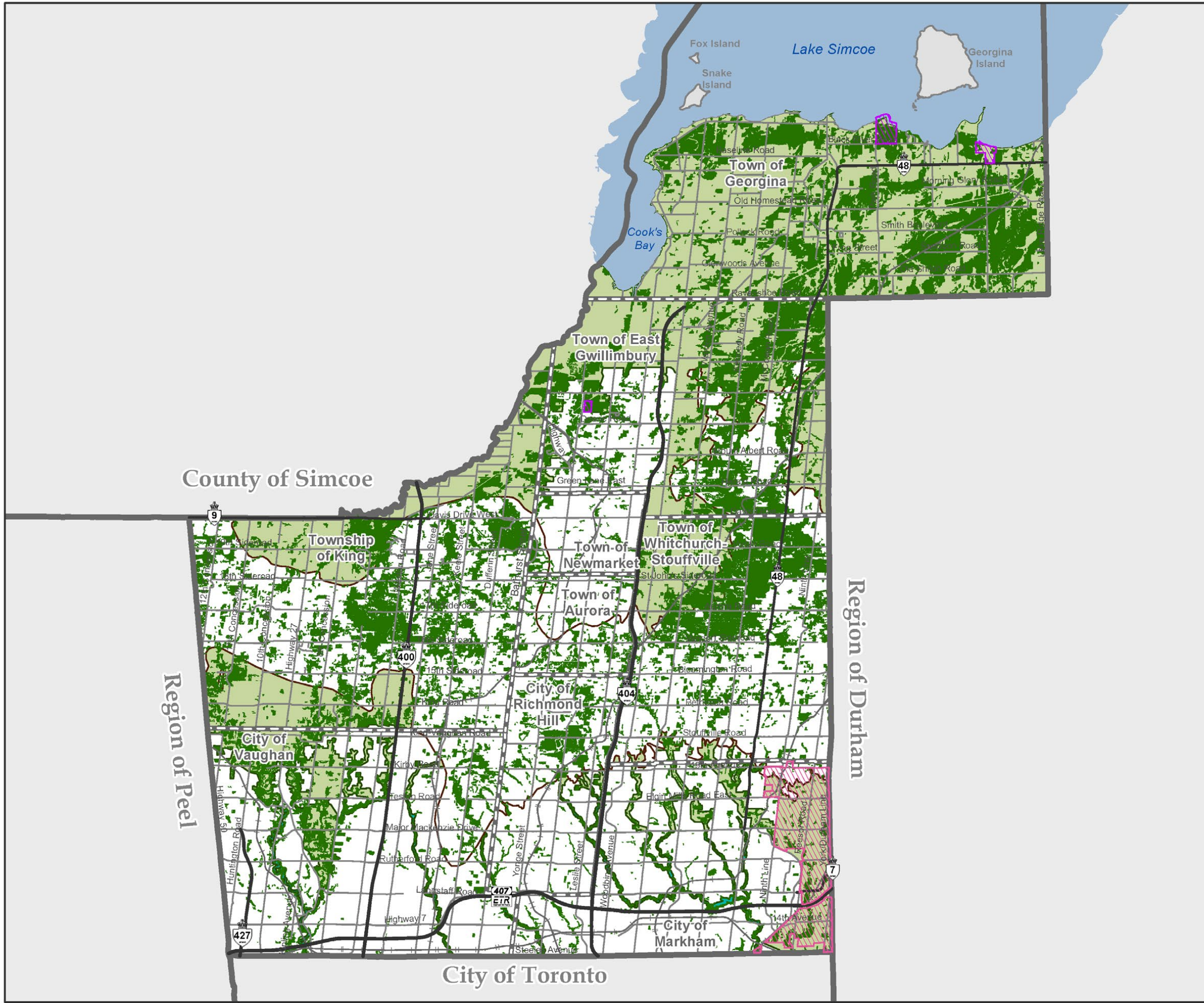


-  Area Subject to the Lake Simcoe Protection Plan
- Key Hydrologic Features**
 -  Provincially Significant and Provincial Plan Area Wetlands
 -  Other Evaluated Wetlands
 -  Wetlands not evaluated per Ontario Wetland Evaluation System
 -  Lakes
 -  Permanent or Intermittent Stream
 -  Seepage Areas and Springs (Toronto and Region Conservation Authority)
 -  Kettle Lakes
- Greenbelt Plan**
 -  Greenbelt Plan Boundary
 -  Urban River Valley
- Oak Ridges Moraine Conservation Plan**
 -  Oak Ridges Moraine Conservation Plan Boundary
- Provincial Highways**
 -  Existing
- Municipal Boundaries**
 -  Regional Municipal Boundary
 -  Local Municipal Boundary

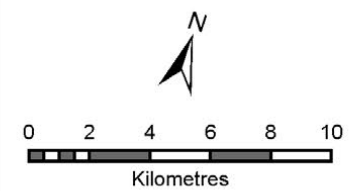


Produced by: The Regional Municipality of York
 Planning and Economic Development Branch, Corporate Services Department, 2022
 Data: The Regional Municipality of York, The Regional Municipalities of Durham and Peel,
 County of Simcoe, City of Toronto
 Queen's Printer for Ontario 2003-2022, Includes Greenbelt and Oak Ridges Moraine
 Boundaries and Water Features
 Based on best available data and may contain minor errors or omissions.

MAP 5 WOODLANDS



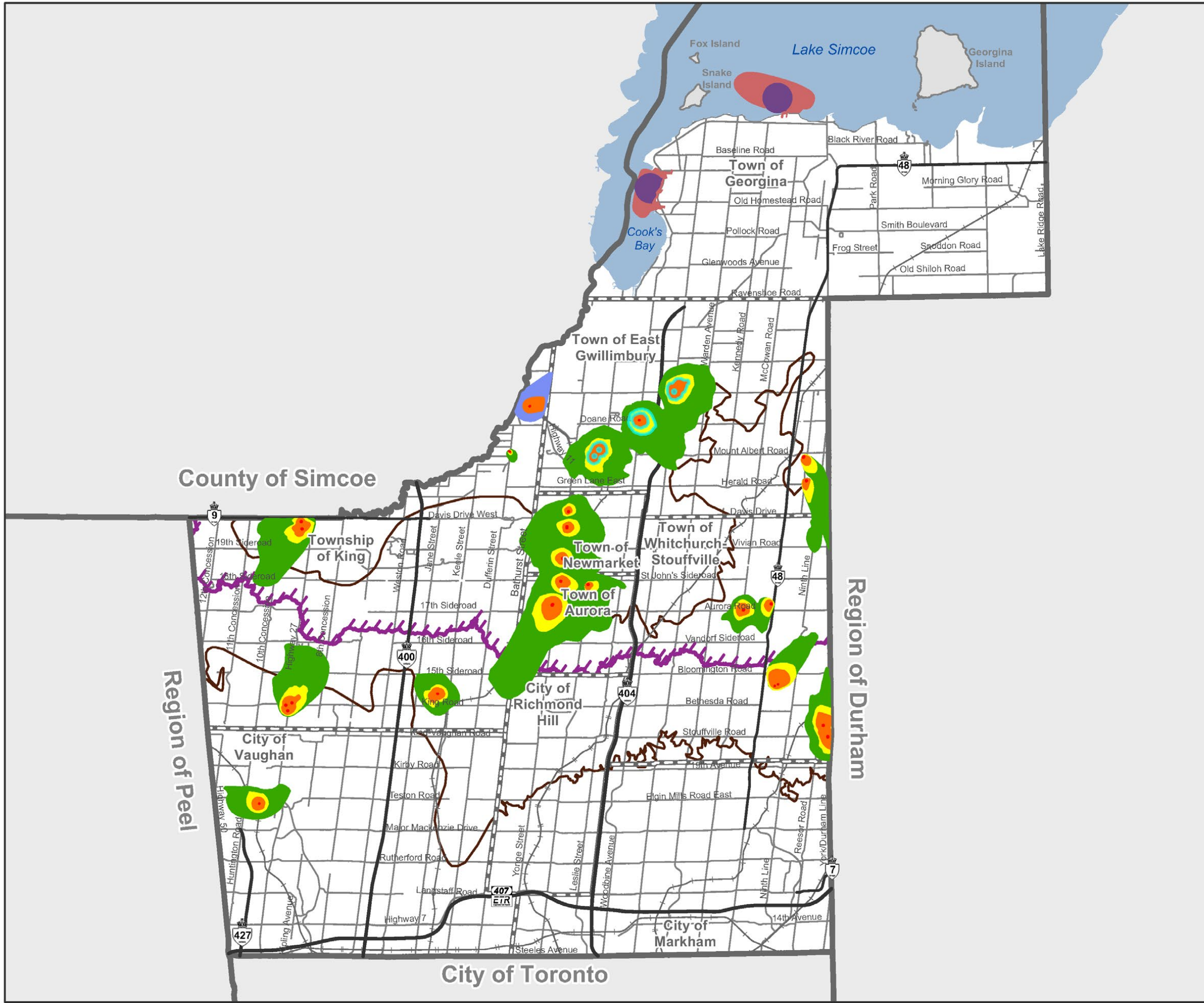
- Woodlands
 - Provincial Park
 - Rouge National Urban Park
- Greenbelt Plan**
- Greenbelt Plan Boundary
 - Protected Countryside
 - Urban River Valley
- Oak Ridges Moraine Conservation Plan**
- Oak Ridges Moraine Conservation Plan Boundary
- Provincial Highways**
- Existing
- Municipal Boundaries**
- Regional Municipal Boundary
 - Local Municipal Boundary



Produced by: The Regional Municipality of York
 Planning and Economic Development Branch, Corporate Services Department, 2022
 Data: The Regional Municipality of York, The Regional Municipalities of Durham and Peel,
 County of Simcoe, City of Toronto
 Queen's Printer for Ontario 2003-2022, Includes Greenbelt and Oak Ridges Moraine
 Boundaries and Water Features
 Based on best available data and may contain minor errors or omissions.

MAP 6

WELLHEAD PROTECTION AREAS (WHPA) AND INTAKE PROTECTION ZONES

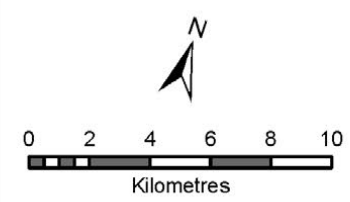


- 100m Zone/WHPA-A
- 0 to 2 Year Zone/WHPA-B
- 2 to 5 Year Zone/WHPA-C
- 2 to 10 Year Zone/WHPA-C1
- 5 to 25 Year Zone/WHPA-D
- Intake Protection Zone 1
- Intake Protection Zone 2
- Source Protection Plan Boundary

Oak Ridges Moraine Conservation Plan
 Oak Ridges Moraine Conservation Plan Boundary

Provincial Highways
 Existing

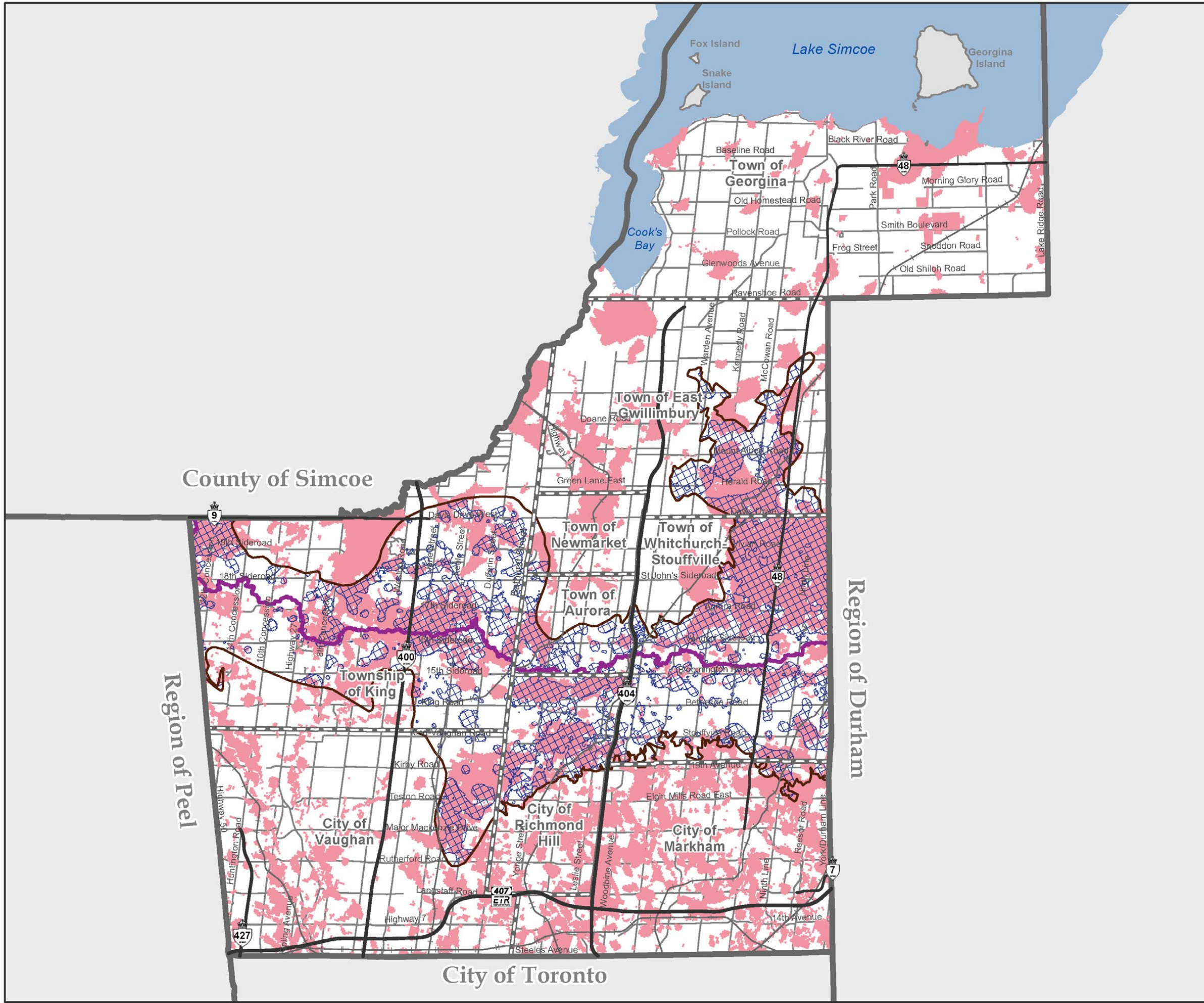
Municipal Boundaries
 Regional Municipal Boundary
 Local Municipal Boundary



Produced by: The Regional Municipality of York
 Planning and Economic Development Branch, Corporate Services Department, 2024
 Data: The Regional Municipality of York, The Regional Municipalities of Durham and Peel,
 County of Simcoe, City of Toronto
 Queen's Printer for Ontario 2003-2024, Includes Greenbelt and Oak Ridges Moraine
 Boundaries and Water Features
 Based on best available data and may contain minor errors or omissions.

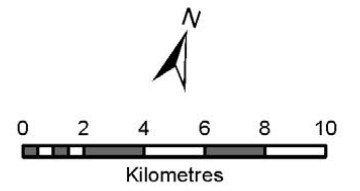
MAP 7

VULNERABLE AQUIFERS WITHIN THE OAK RIDGES MORaine CONSERVATION PLAN AREA AND CLEAN WATER ACT



- Highly Vulnerable Aquifers
- Area of High Aquifer Vulnerability, Oak Ridges Moraine Conservation Plan
- Source Protection Plan Boundary¹
- Oak Ridges Moraine Conservation Plan**
- Oak Ridges Moraine Conservation Plan Boundary
- Provincial Highways**
- Existing
- Municipal Boundaries**
- Regional Municipal Boundary
- Local Municipal Boundary

¹Area north of Source Protection Plan boundary is subject to the South Georgian Bay Lake Simcoe Source Protection Plan and area to south is subject to the Credit Valley, Toronto and Region & Central Lake Ontario Source Protection Plan




Produced by: The Regional Municipality of York
 Planning and Economic Development Branch, Corporate Services Department, 2022
 Data: The Regional Municipality of York, The Regional Municipalities of Durham and Peel,
 County of Simcoe, City of Toronto
 Queen's Printer for Ontario 2003-2022, Includes Greenbelt and Oak Ridges Moraine
 Boundaries and Water Features
 Based on best available data and may contain minor errors or omissions.

MAP 8

MINERAL AGGREGATE RESOURCE AREAS

 Secondary Mineral Aggregate Resource Area

Oak Ridges Moraine Conservation Plan

 Oak Ridges Moraine Conservation Plan Boundary

Provincial Highways

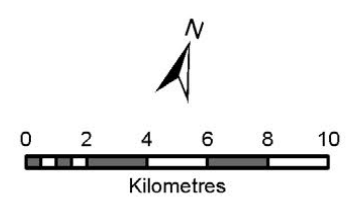
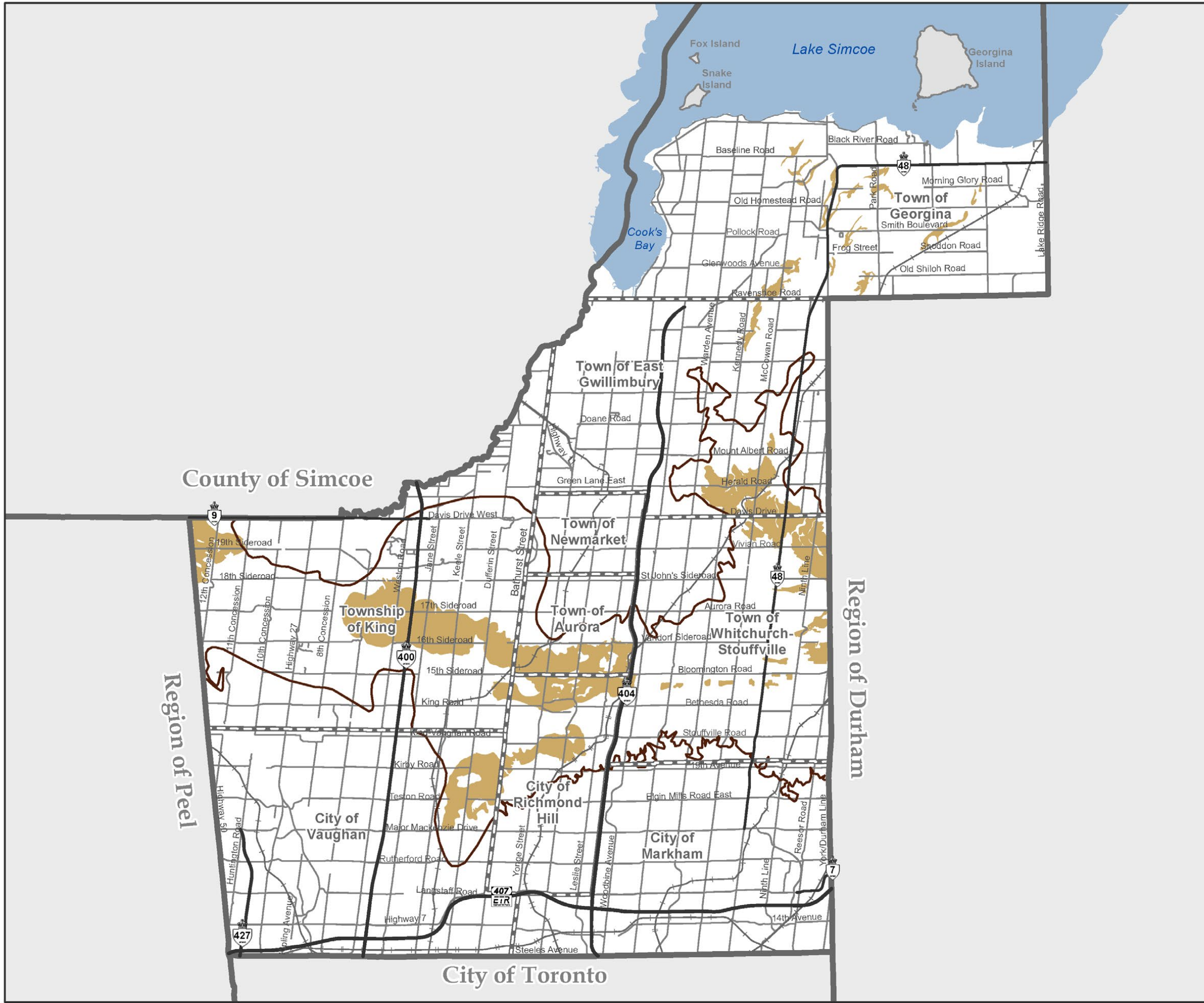
 Existing

Municipal Boundaries

 Regional Municipal Boundary

 Local Municipal Boundary

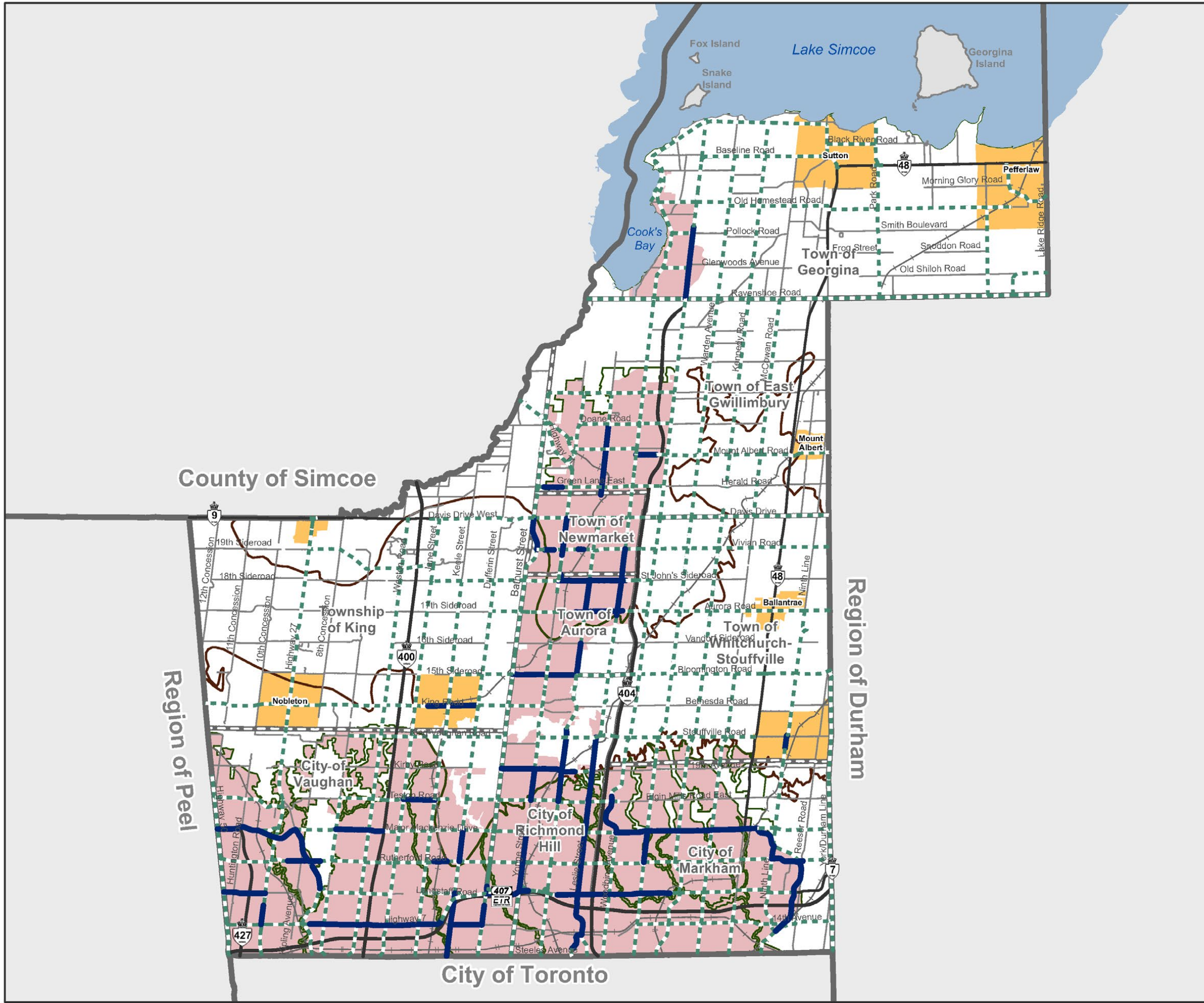
Note: No Primary Aggregate Resources identified in York Region



Produced by: The Regional Municipality of York
 Planning and Economic Development Branch, Corporate Services Department, 2022
 Data: The Regional Municipality of York, The Regional Municipalities of Durham and Peel,
 County of Simcoe, City of Toronto
 Queen's Printer for Ontario 2003-2022, Includes Greenbelt and Oak Ridges Moraine
 Boundaries and Water Features
 Based on best available data and may contain minor errors or omissions.

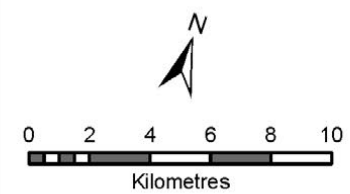
MAP 9A

REGIONAL ROAD CYCLING NETWORK



- Urban Area
- Towns and Villages
- Cycling Network and Facilities***
- Dedicated and Separated Facilities
- Proposed Cycling Facilities
- Greenbelt Plan**
- Greenbelt Plan Boundary
- Oak Ridges Moraine Conservation Plan**
- Oak Ridges Moraine Conservation Plan Boundary
- Provincial Highways**
- Existing
- Municipal Boundaries**
- Regional Municipal Boundary
- Local Municipal Boundary

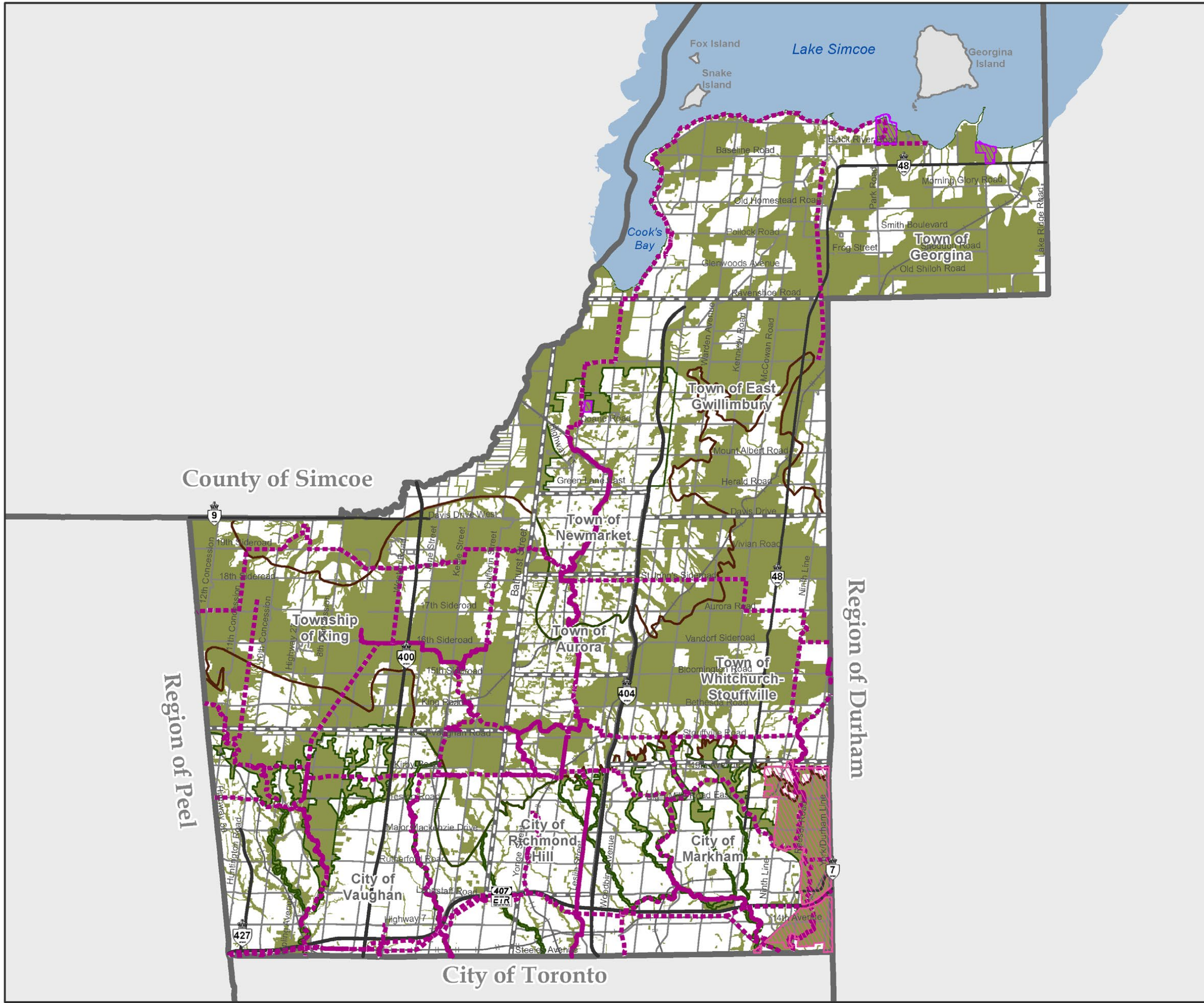
*Wherever possible, existing cycling network is subject to infrastructure improvements in order to align with the Pedestrian and Cycling Planning and Design Guidelines.







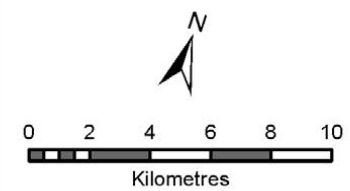
Produced by: The Regional Municipality of York
 Planning and Economic Development Branch, Corporate Services Department, 2024
 Data: The Regional Municipality of York, The Regional Municipalities of Durham and Peel,
 County of Simcoe, City of Toronto
 Queen's Printer for Ontario 2003-2024, Includes Greenbelt and Oak Ridges Moraine
 Boundaries and Water Features
 Based on best available data and may contain minor errors or omissions.

MAP 9B

REGIONAL TRAIL NETWORK



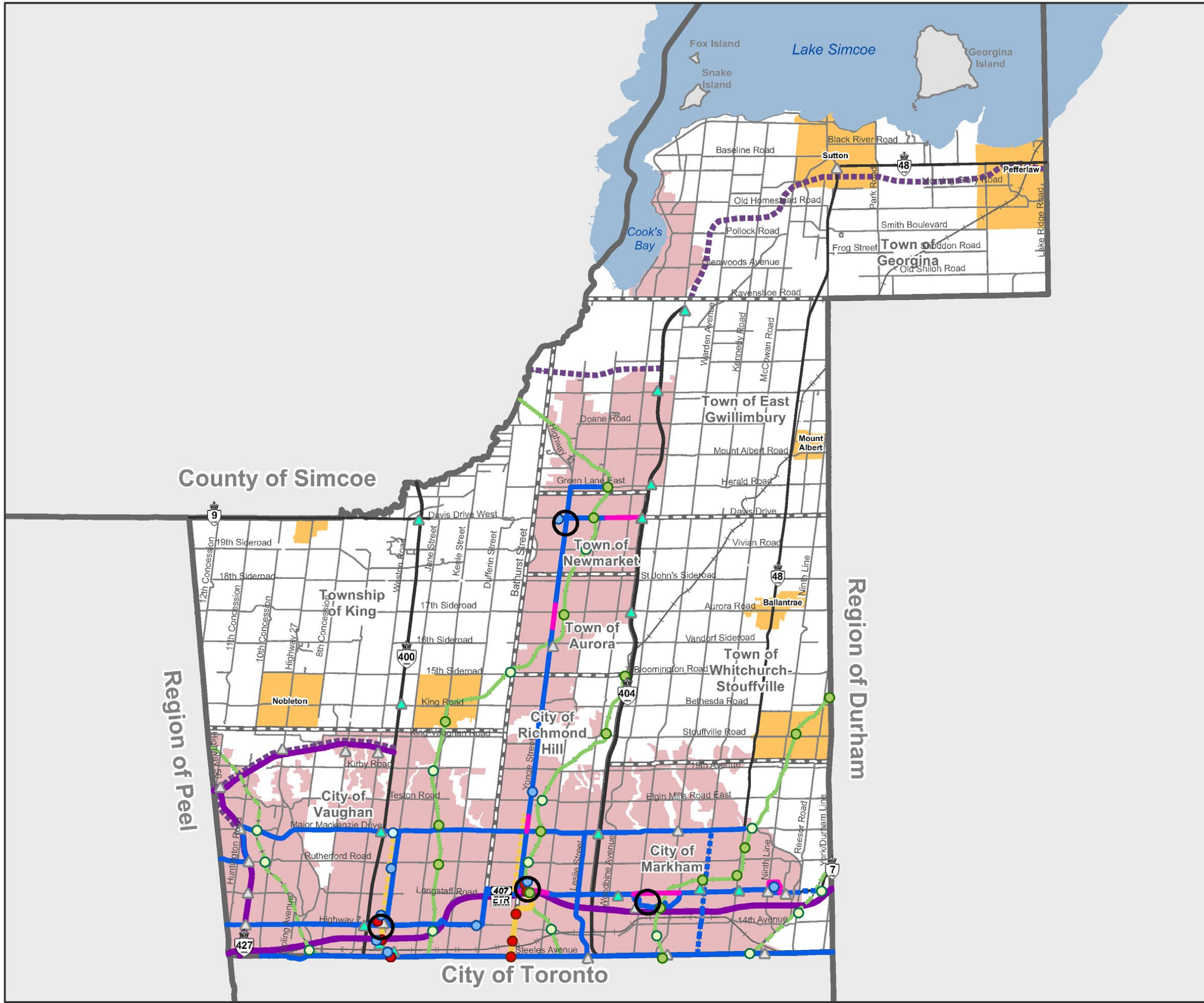
-  Regional Greenlands System
-  Provincial Park
-  Rouge National Urban Park
- Cycling Network and Facilities**
-  Existing Region-Wide Trail Network
-  Proposed Region-Wide Trail Network
- Greenbelt Plan**
-  Greenbelt Plan Boundary
- Oak Ridges Moraine Conservation Plan**
-  Oak Ridges Moraine Conservation Plan Boundary
- Provincial Highways**
-  Existing
- Municipal Boundaries**
-  Regional Municipal Boundary
-  Local Municipal Boundary



Produced by: The Regional Municipality of York
 Planning and Economic Development Branch, Corporate Services Department, 2022
 Data: The Regional Municipality of York, The Regional Municipalities of Durham and Peel,
 County of Simcoe, City of Toronto
 Queen's Printer for Ontario 2003-2022, Includes Greenbelt and Oak Ridges Moraine
 Boundaries and Water Features
 Based on best available data and may contain minor errors or omissions.

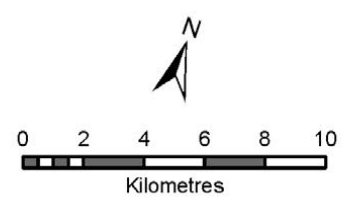
MAP 10

RAPID TRANSIT NETWORK



- Regional Centre
- Urban Area
- Towns and Villages
- Subway Service**
 - Subway Station
 - Subway Corridor
 - Subway Service subject to further study
- Provincial GO Rail Service**
 - GO Rail Station
 - GO Rail Station subject to further study
 - GO Rail Corridor
 - GO Rail Corridor subject to further study
- Surface Rapid Transit Service**
 - Existing Bus Terminal
 - Future Bus Terminal
 - Rapid Transit Corridor
 - Rapid Transit subject to further study
 - BRT Curbside Service
- Commuter Parking Lots**
 - ▲ Active Lot
 - △ Potential Lot
- Transitway Service**
 - Provincial Transitway
- Provincial Highways**
 - Existing
 - Potential Freeway
- Municipal Boundaries**
 - Regional Municipal Boundary
 - Local Municipal Boundary

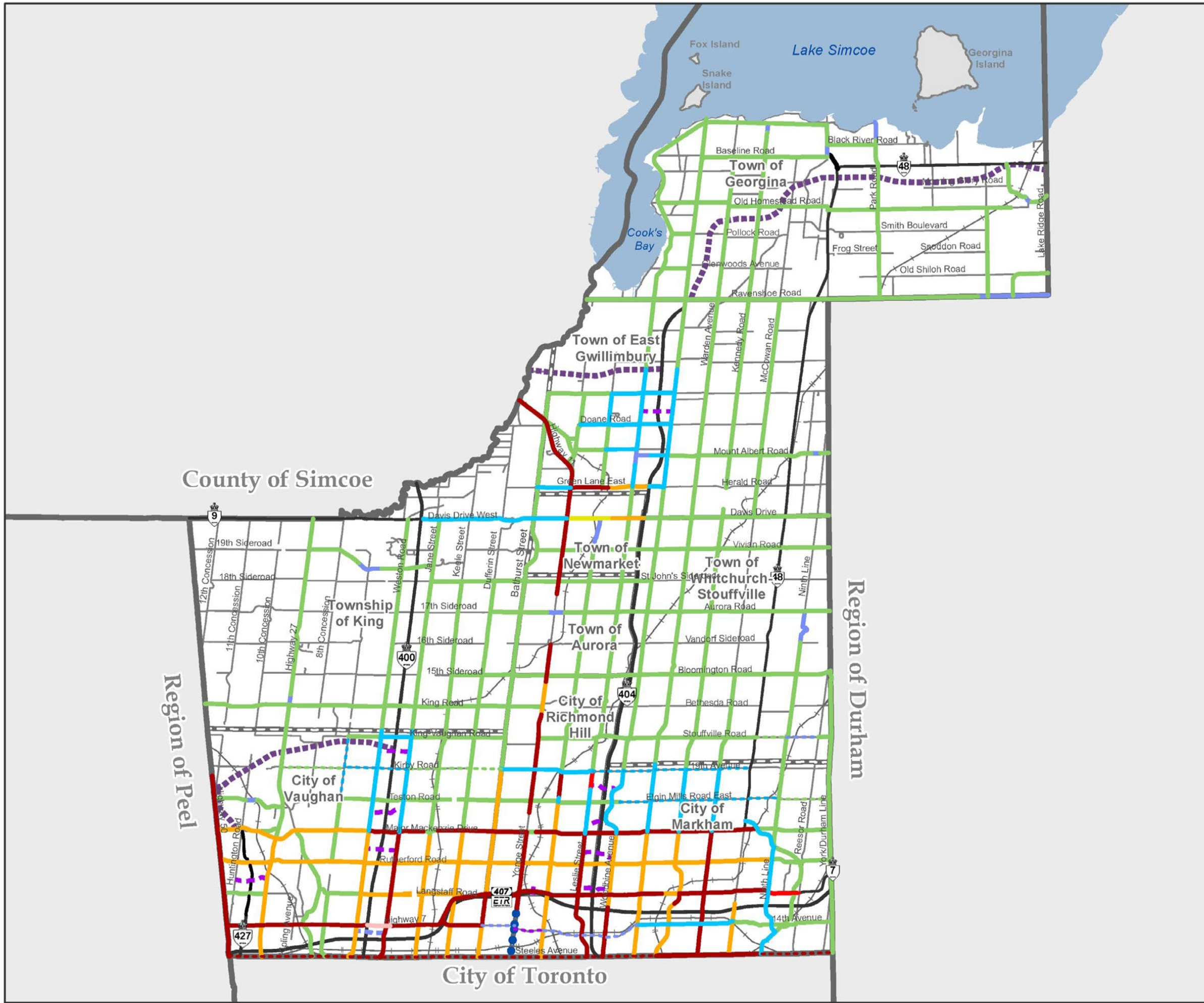
For information on existing services and conditions, visit yrt.ca and vivanext.com.



Produced by: The Regional Municipality of York Planning and Economic Development Branch, Corporate Services Department, 2024
 Data: The Regional Municipality of York, The Regional Municipalities of Durham and Peel, County of Simcoe, City of Toronto
 Queen's Printer for Ontario 2003-2024, Includes Greenbelt and Oak Ridges Moraine Boundaries and Water Features
 Based on best available data and may contain minor errors or omissions.

MAP 11

STREET NETWORK



Regional Planned Street Widths

- Variable 30 to 36 Metres
- Up to 20 Metres
- Up to 30 Metres
- Up to 36 Metres
- Up to 40 Metres
- Up to 41 Metres
- Up to 43 Metres
- Up to 45 Metres
- Up to 49 Metres
- Up to 60 Metres
- - - Proposed up to 26 Metres
- - - Proposed up to 30 Metres
- - - Proposed up to 36 Metres
- - - Proposed up to 43 Metres

Other Arterial Street Widths*

- - - Up to 26 Metres
- - - Up to 30 Metres
- - - Up to 36 Metres
- - - Up to 41 Metres
- - - Up to 45 Metres
- - - Up to 49 Metres

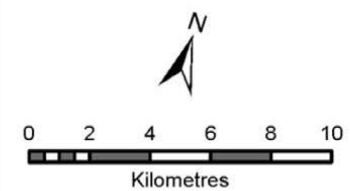
Provincial Highways

- Existing
- - - Potential Freeway

Municipal Boundaries

- Regional Municipal Boundary
- - - Local Municipal Boundary

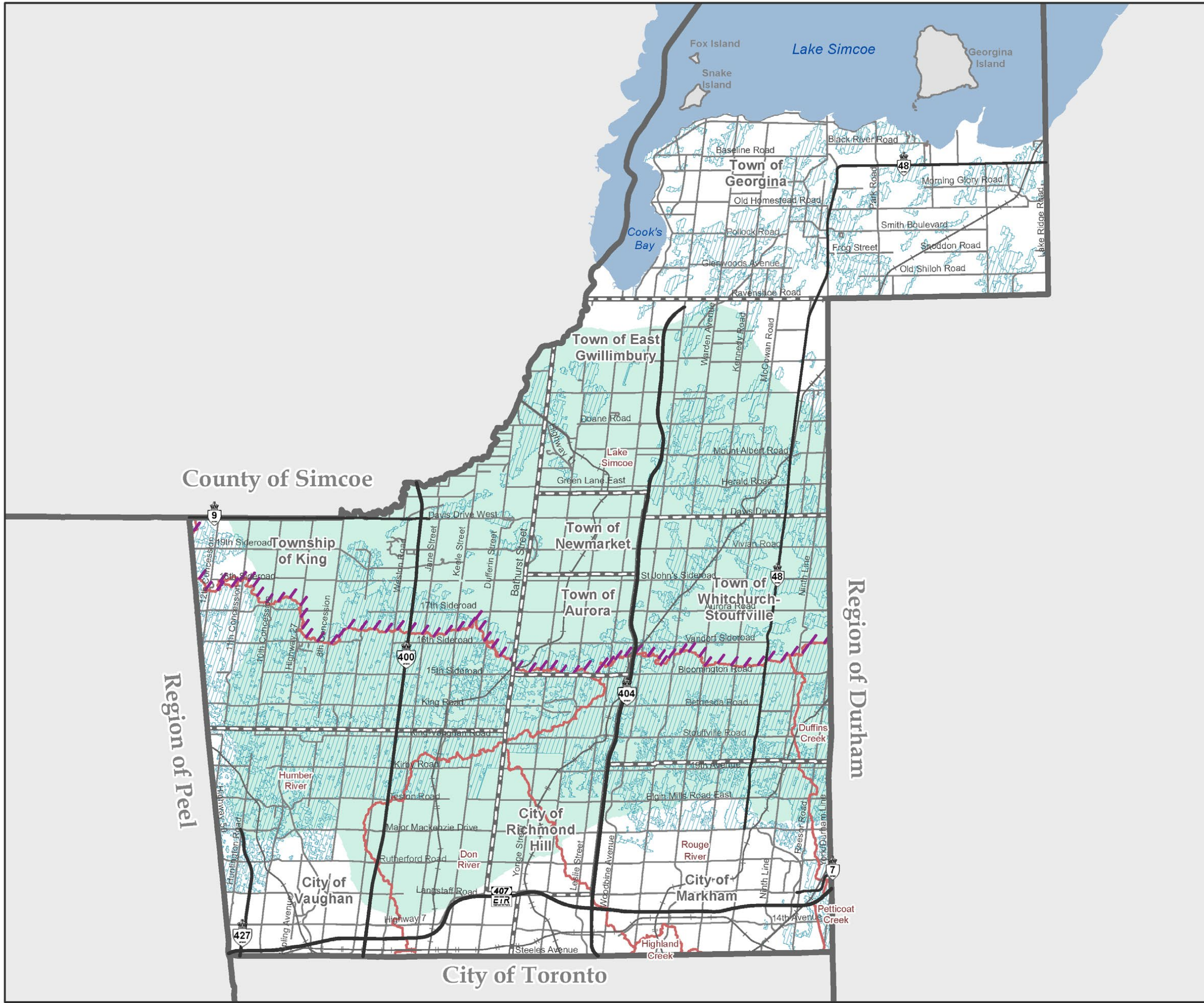
Note: Some of these roads may be considered for transfer to the Region subject to the Policies of Regional Council.







Produced by: The Regional Municipality of York
 Planning and Economic Development Branch, Corporate Services Department, 2022.
 Data: The Regional Municipality of York, The Regional Municipalities of Durham and Peel,
 County of Simcoe, City of Toronto
 Queen's Printer for Ontario 2003-2022, Includes Greenbelt and Oak Ridges Moraine
 Boundaries and Water Features
 Based on best available data and may contain minor errors or omissions.

MAP 12A

SIGNIFICANT GROUNDWATER RECHARGE AREAS AND RECHARGE MANAGEMENT AREAS




-  Significant Groundwater Recharge Area
-  Recharge Management Area (WHPA Q1/Q2)
-  Source Protection Plan Boundary¹
-  Watershed Boundary

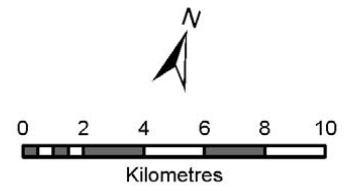
Provincial Highways

-  Existing

Municipal Boundaries

-  Regional Municipal Boundary
-  Local Municipal Boundary

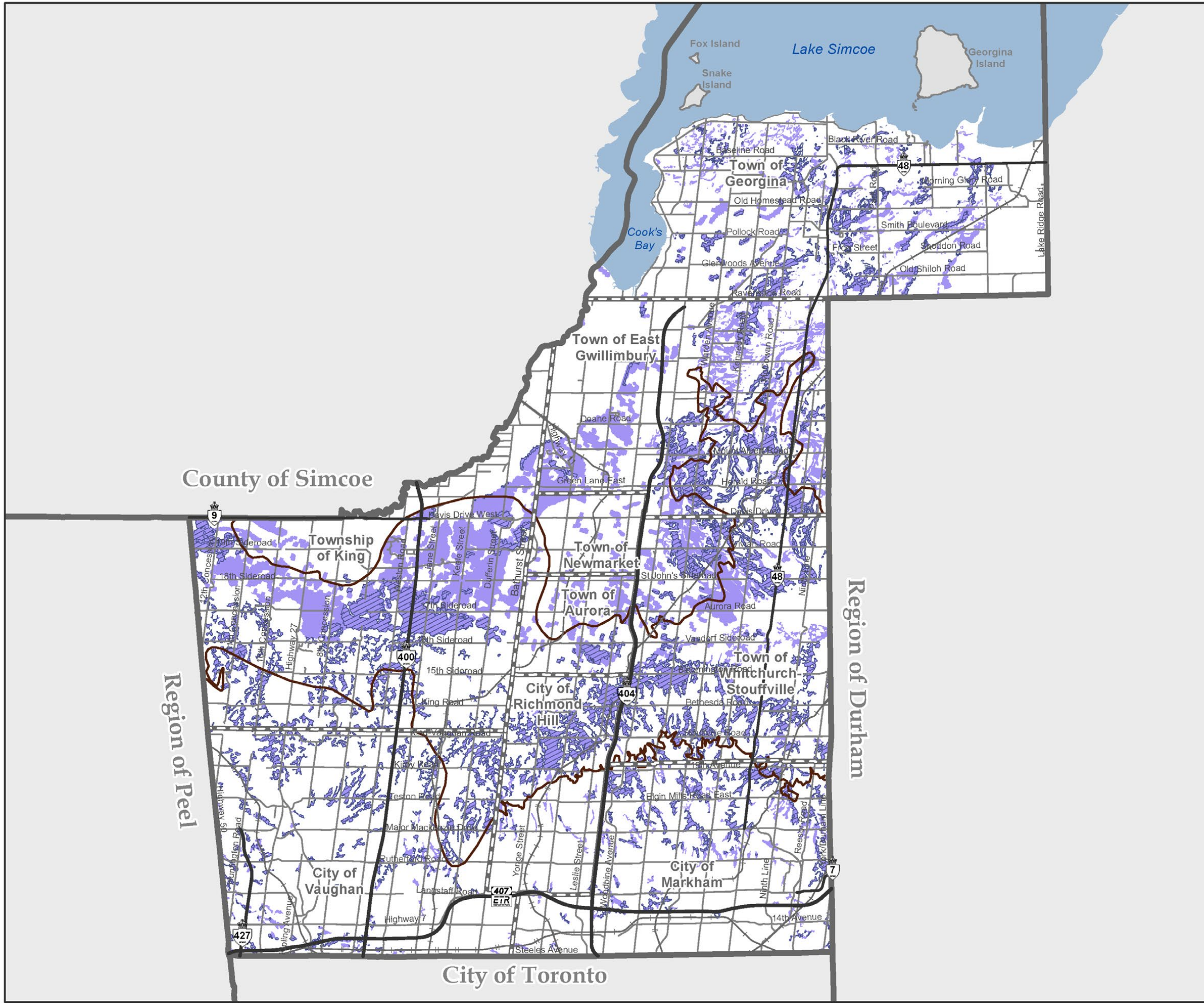
¹Area north of Source Protection Plan boundary is subject to the South Georgian Bay Lake Simcoe Source Protection Plan and area to south is subject to the Credit Valley, Toronto and Region & Central Lake Ontario Source Protection Plan









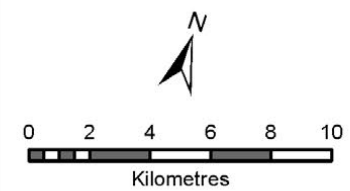
Produced by: The Regional Municipality of York Planning and Economic Development Branch, Corporate Services Department, 2022
 Data: The Regional Municipality of York, The Regional Municipalities of Durham and Peel, County of Simcoe, City of Toronto
 Queen's Printer for Ontario 2003-2022, Includes Greenbelt and Oak Ridges Moraine Boundaries and Water Features
 Based on best available data and may contain minor errors or omissions.

MAP 12B

SIGNIFICANT SURFACE WATER CONTRIBUTION AREAS & ECOLOGICALLY SIGNIFICANT GROUNDWATER RECHARGE AREAS



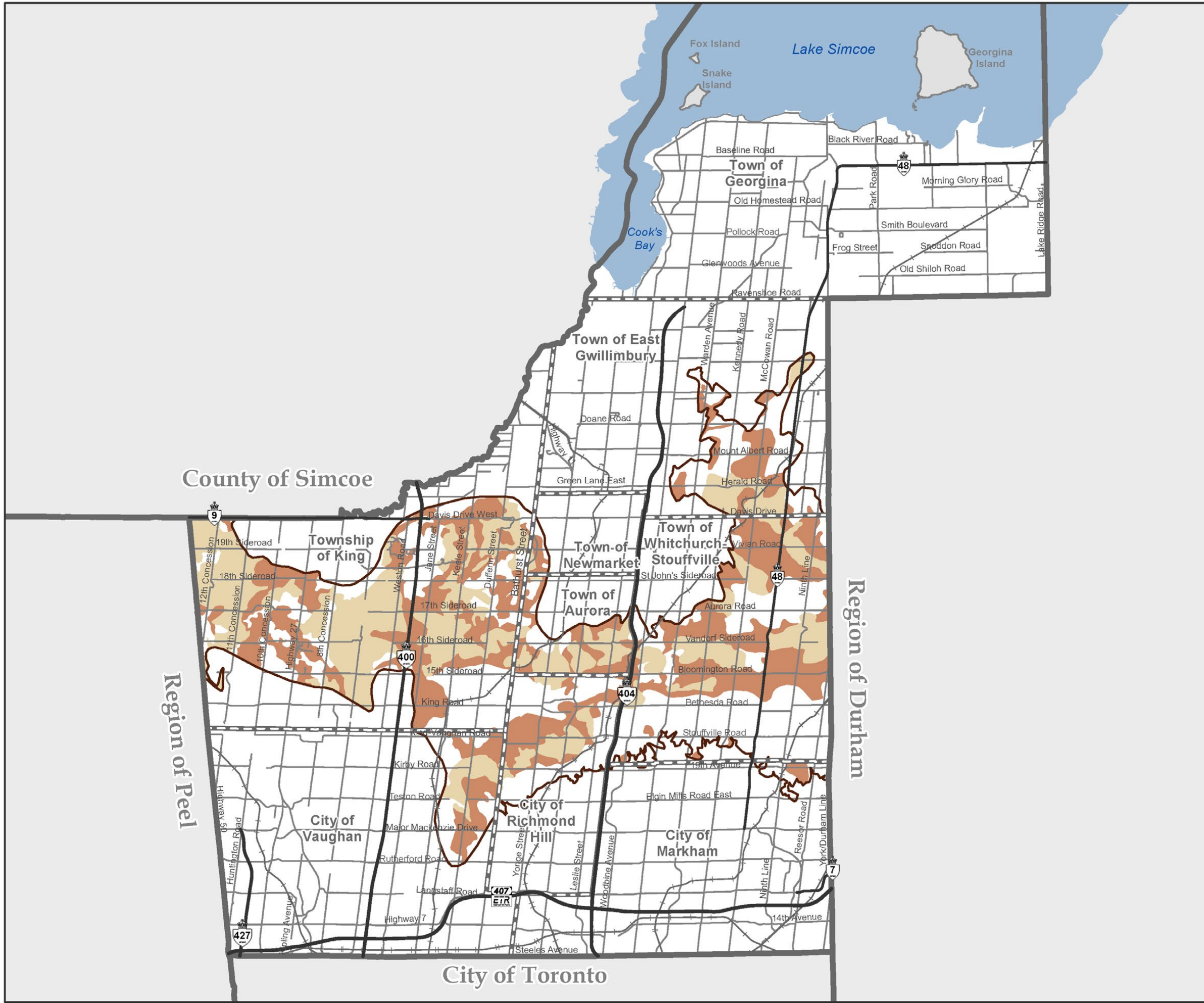
-  Significant Surface Water Contribution Area
-  Ecologically Significant Groundwater Recharge Area
- Oak Ridges Moraine Conservation Plan**
-  Oak Ridges Moraine Conservation Plan Boundary
- Provincial Highways**
-  Existing
- Municipal Boundaries**
-  Regional Municipal Boundary
-  Local Municipal Boundary



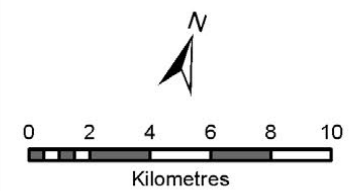
Produced by: The Regional Municipality of York
 Planning and Economic Development Branch, Corporate Services Department, 2022
 Data: The Regional Municipality of York, The Regional Municipalities of Durham and Peel,
 County of Simcoe, City of Toronto
 Queen's Printer for Ontario 2003-2022, Includes Greenbelt and Oak Ridges Moraine
 Boundaries and Water Features
 Based on best available data and may contain minor errors or omissions.

MAP 13

OAK RIDGES MORaine LANDFORM CONSERVATION AREA



- Complex Landform (ORM Category 1)
- Moderately Complex Landform (ORM Category 2)
- Oak Ridges Moraine Conservation Plan**
- Oak Ridges Moraine Conservation Plan Boundary
- Provincial Highways**
- Existing
- Municipal Boundaries**
- Regional Municipal Boundary
- Local Municipal Boundary



Produced by: The Regional Municipality of York
 Planning and Economic Development Branch, Corporate Services Department, 2022
 Data: The Regional Municipality of York, The Regional Municipalities of Durham and Peel,
 County of Simcoe, City of Toronto
 Queen's Printer for Ontario 2003-2022, Includes Greenbelt and Oak Ridges Moraine
 Boundaries and Water Features
 Based on best available data and may contain minor errors or omissions.