

















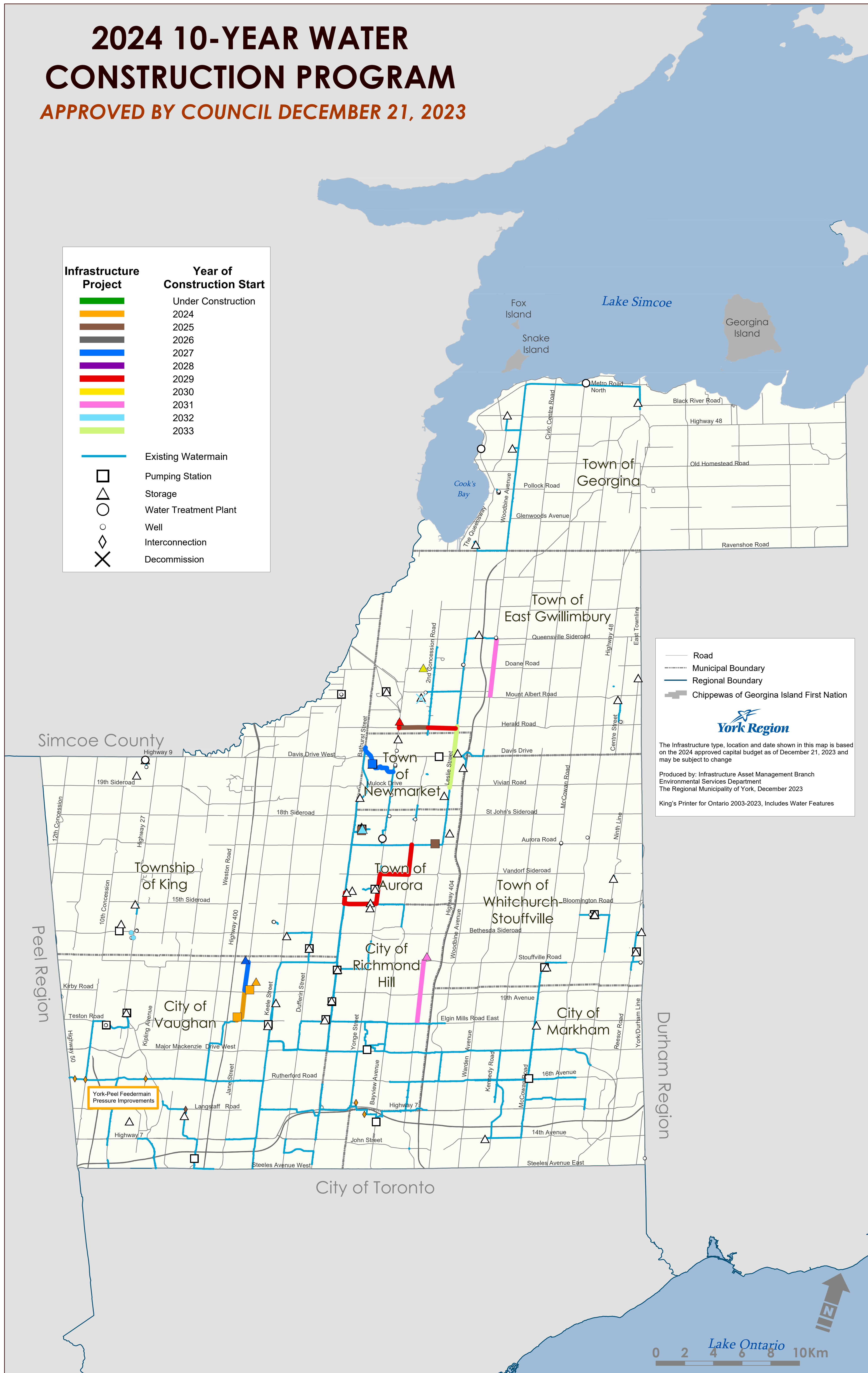






2024 10-YEAR WATER CONSTRUCTION PROGRAM


APPROVED BY COUNCIL DECEMBER 21, 2023

Infrastructure Project	Year of Construction Start
	Under Construction
	2024
	2025
	2026
	2027
	2028
	2029
	2030
	2031
	2032
	2033

	Existing Watermain
	Pumping Station
	Storage
	Water Treatment Plant
	Well
	Interconnection
	Decommission



 Road
 Municipal Boundary
 Regional Boundary
 Chippewas of Georgina Island First Nation



The Infrastructure type, location and date shown in this map is based on the 2024 approved capital budget as of December 21, 2023 and may be subject to change.

Produced by: Infrastructure Asset Management Branch
 Environmental Services Department
 The Regional Municipality of York, December 2023

King's Printer for Ontario 2003-2023, Includes Water Features

