




















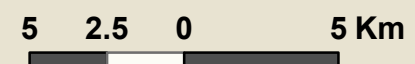
MAP 6

ENVIRONMENTALLY SIGNIFICANT AREAS AND AREAS OF NATURAL AND SCIENTIFIC INTEREST

-  Environmentally Significant Area
-  Earth Science Areas of Natural and Scientific Interest -Provincial and Regional* Approved
-  Life Science Areas of Natural and Scientific Interest -Provincial and Regional Approved
-  Oak Ridges Moraine Conservation Plan
-  Oak Ridges Moraine Boundary
-  Oak Ridges Moraine Plan Area
-  Greenbelt Plan
-  Greenbelt Plan Area Boundary
-  Greenbelt Protected Countryside / Hamlet
-  Natural Heritage System
-  Urban Area
-  Towns and Villages
-  Hamlet
-  Provincial Highways
-  Existing
-  Controlled Access Highway
-  Under Construction
-  Municipal Boundary
-  Regional Boundary

*Excludes Regionally Significant Earth Science ANSI's that are not on the Oak Ridges Moraine

Map is subject to area/site specific appeal. See Appendices 2A & 2B.



Produced by: Geographic Information Services
Office of the Chief Administrative Officer
© Copyright, The Regional Municipality of York, December, 2012

© Copyright, The Regional Municipalities of Durham and Peel, County of Simcoe, City of Toronto
© Queen's Printer for Ontario 2003-2010, Includes Greenbelt and Oak Ridges Moraine Boundaries and Water Features

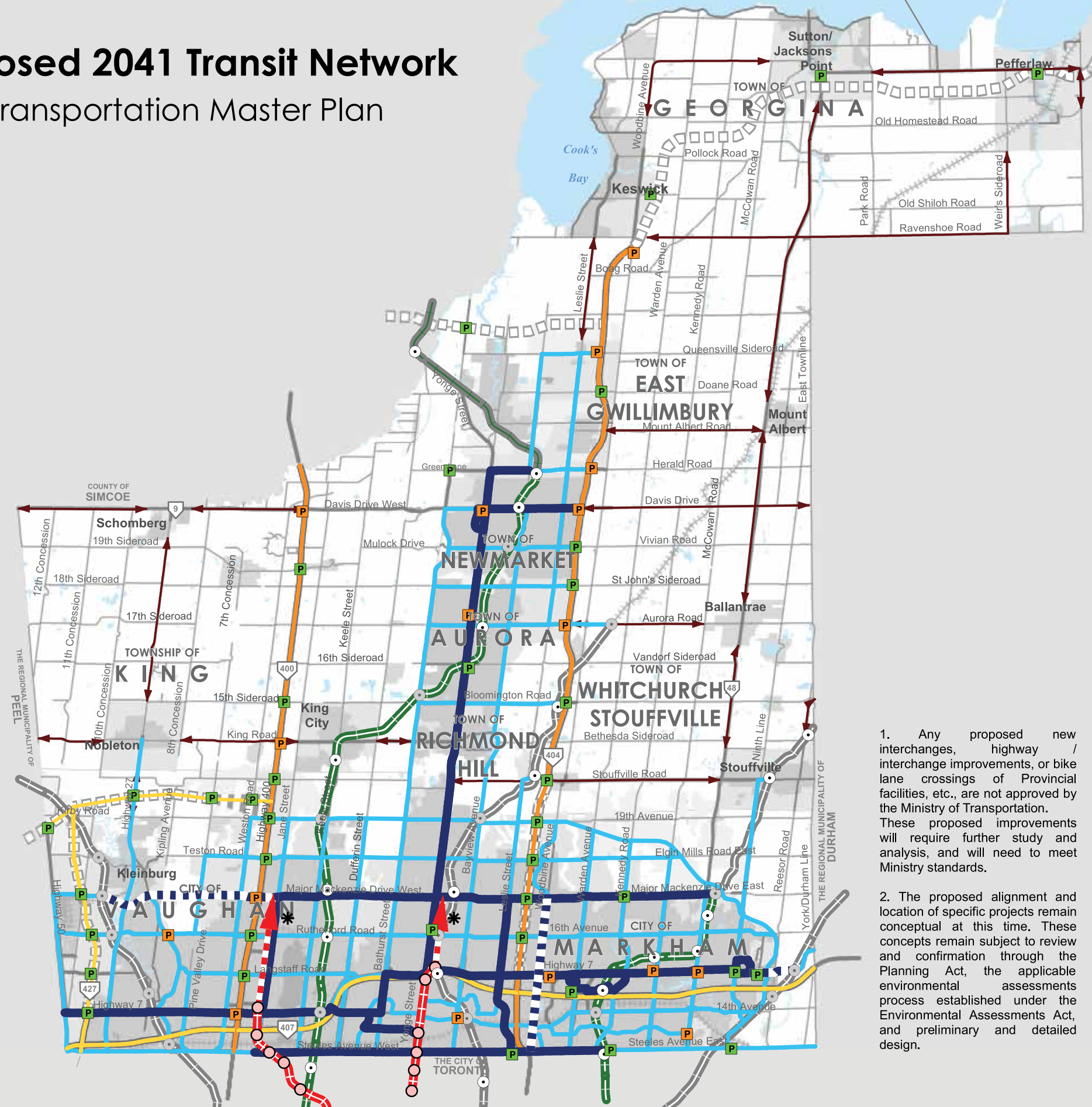


Proposed 2041 Transit Network

Transportation Master Plan

MAP 7

Thursday, May 12, 2016



- Rapid Transit Corridor
- Rapid Transit Subject to Further Study
- Frequent Transit Network
- Highway Bus Service (YRT/Viva, GO)
- Transitway
- Rural Bus Connections
- Subway Extension
- Potential Subway Extension to be Determined by Future Study
- Future Subway Station
- GO Train, 15-min Two Way All Day Service
- GO Train, Two Way All Day Service
- GO Train, Rush Hour Service
- Existing GO Station
- Potential GO Station
- Existing Commuter Lots
- Potential Commuter Lots

Note:

- Special Study Area

BASE MAP INFORMATION

- Provincial Freeway
- Provincial Highway
- Road
- Railway



Produced by:
Infrastructure Management & PMO Branch
Transportation Services
© Copyright, The Regional Municipality of York,
May 2016

© Copyright, The Regional Municipalities of Durham and Peel, County of Simcoe, City of Toronto
© Queen's Printer for Ontario 2003-2010,
Includes Greenbelt and Oak Ridges Moraine Boundaries and Water Features

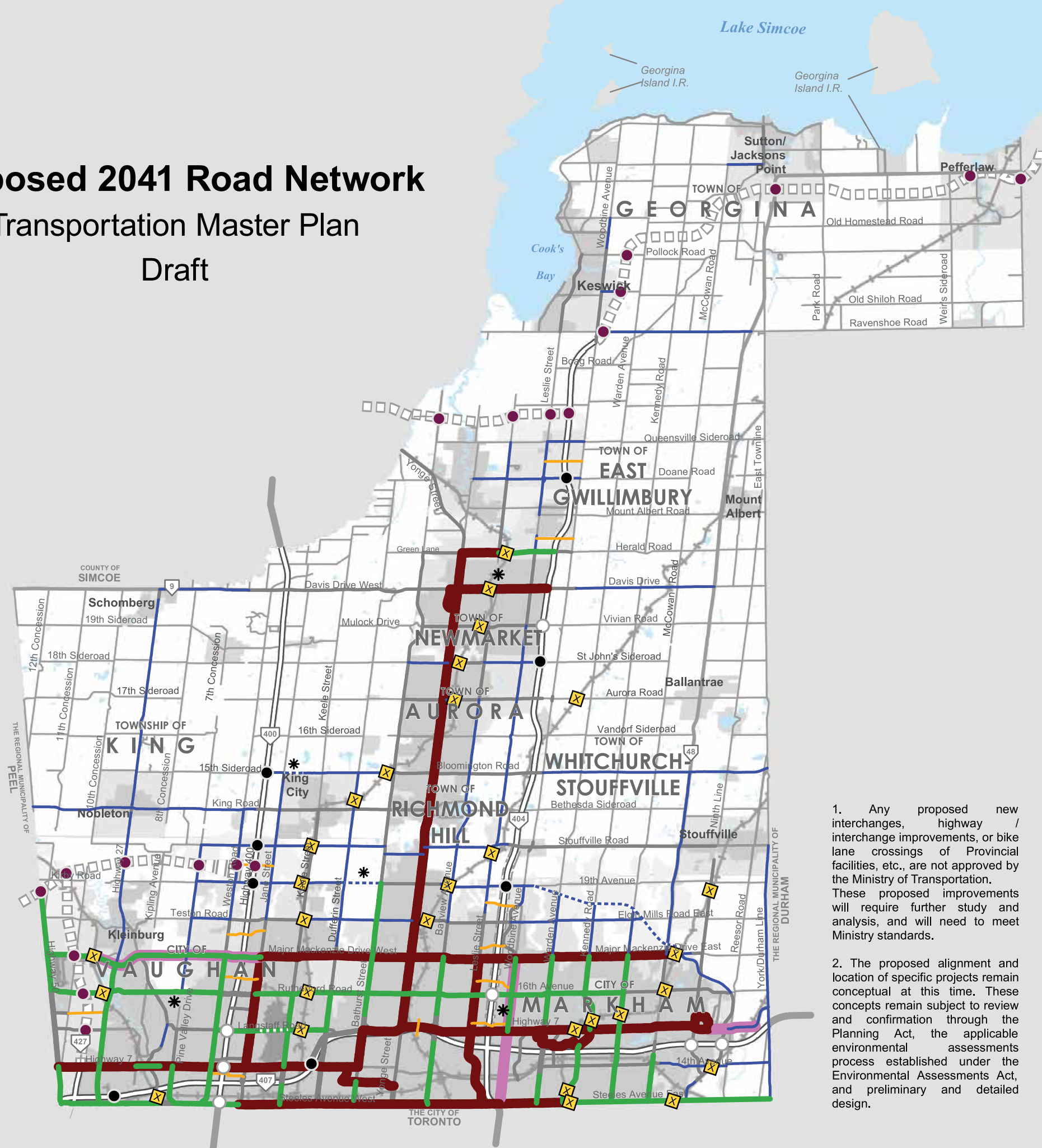
1. Any proposed new interchanges, highway / interchange improvements, or bike lane crossings of Provincial facilities, etc., are not approved by the Ministry of Transportation. These proposed improvements will require further study and analysis, and will need to meet Ministry standards.

2. The proposed alignment and location of specific projects remain conceptual at this time. These concepts remain subject to review and confirmation through the Planning Act, the applicable environmental assessments process established under the Environmental Assessments Act, and preliminary and detailed design.

Proposed 2041 Road Network

Transportation Master Plan

Draft



MAP 8

Thursday, May 12, 2016

4 Lane Network

- Proposed Future 4 Lane Widening
- Existing 4 Lane Road
- - - - Proposed New 4 Lane Road

6 Lane Network

- Proposed Future 6 Lane Widening
- Existing 6 Lane Road
- - - - Proposed New 6 Lane Road

Note:

- * Special Study Area

Interchange Improvements (to be confirmed by MTO)

- Future Interchange on Existing Freeway
- Future Interchange on Future Freeway
- Other Interchange Improvement

Other Improvements

- Rapid Transit
- Rapid Transit Subject to Further Study
- Midblock Crossing
- ⊠ Proposed Grade Separation (Road Classification Study to identify grade separations on collector roads)

BASE MAP INFORMATION

- Provincial Freeway
- Provincial Highway
- Road
- Railway



Produced by:
Infrastructure Management & PMO Branch
Transportation Services
© Copyright, The Regional Municipality of York,
May 2016

© Copyright, The Regional Municipalities of Durham and Peel, County of Simcoe, City of Toronto
© Queen's Printer for Ontario 2003-2010,
Includes Greenbelt and Oak Ridges Moraine Boundaries and Water Features

1. Any proposed new interchanges, highway / interchange improvements, or bike lane crossings of Provincial facilities, etc., are not approved by the Ministry of Transportation. These proposed improvements will require further study and analysis, and will need to meet Ministry standards.

2. The proposed alignment and location of specific projects remain conceptual at this time. These concepts remain subject to review and confirmation through the Planning Act, the applicable environmental assessments process established under the Environmental Assessments Act, and preliminary and detailed design.

MAP 9

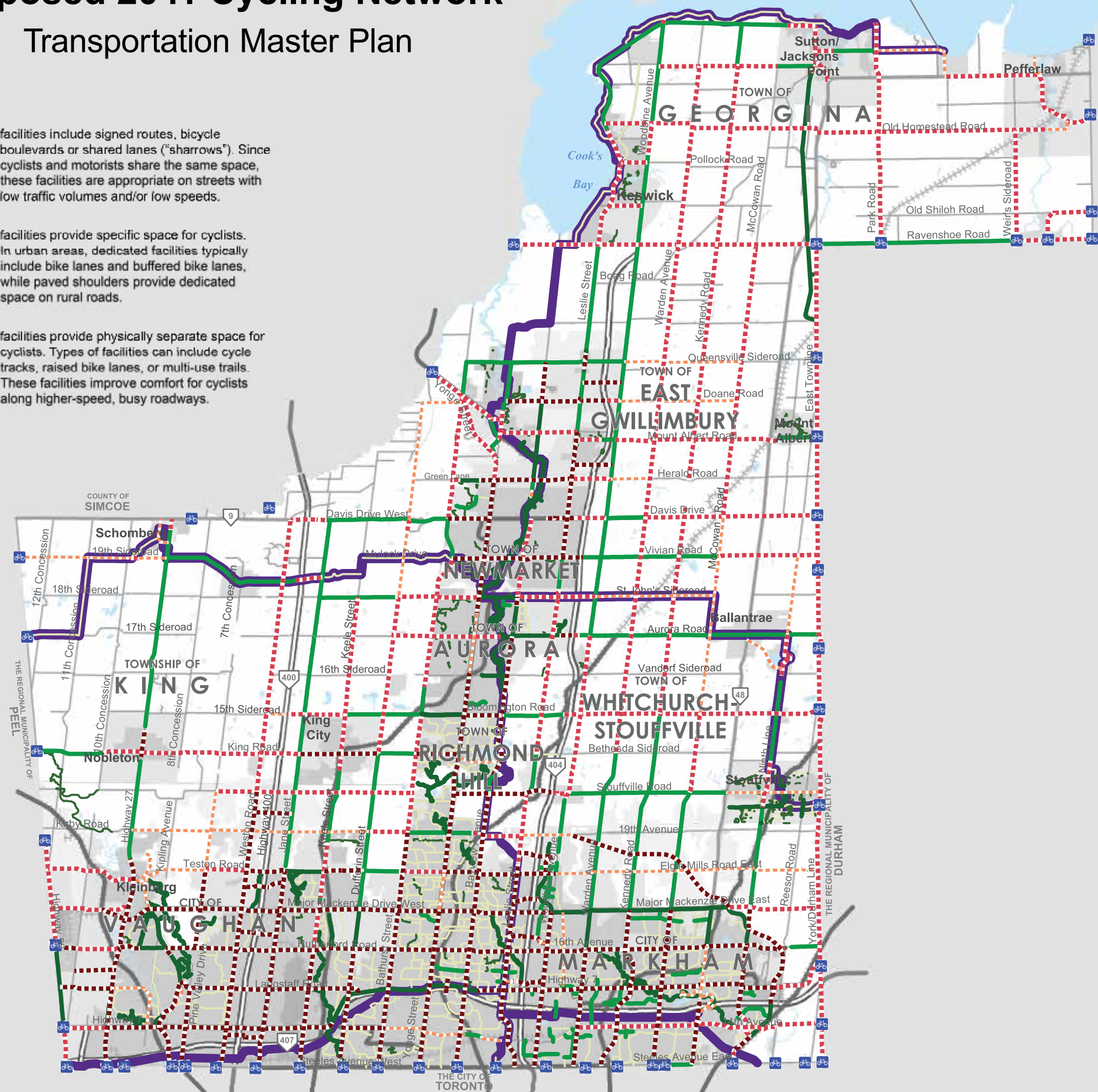
Thursday, May 12, 2016

Proposed 2041 Cycling Network Transportation Master Plan

Shared facilities include signed routes, bicycle boulevards or shared lanes ("sharrows"). Since cyclists and motorists share the same space, these facilities are appropriate on streets with low traffic volumes and/or low speeds.

Dedicated facilities provide specific space for cyclists. In urban areas, dedicated facilities typically include bike lanes and buffered bike lanes, while paved shoulders provide dedicated space on rural roads.

Separated facilities provide physically separate space for cyclists. Types of facilities can include cycle tracks, raised bike lanes, or multi-use trails. These facilities improve comfort for cyclists along higher-speed, busy roadways.



Existing Cycling Network

- Shared Facility
- Dedicated Facility
- Separated Facility

Proposed Cycling Facilities

- Local Cycling Route of Regional Significance
- Dedicated
- Separated
- Conceptual Region-Wide Trail System
- External Connection

GO Rail

- Rapid Transit / GO Corridor

BASE MAP INFORMATION

- Provincial Freeway
- Provincial Highway
- Road
- Railway



Produced by:
Infrastructure Management & PMO Branch
Transportation Services
© Copyright, The Regional Municipality of York,
May 2016

© Copyright, The Regional Municipalities of Durham and Peel, County of Simcoe, City of Toronto
© Queen's Printer for Ontario 2003-2010,
Includes Greenbelt and Oak Ridges Moraine Boundaries and Water Features


Proposed Ten Year Cycling Network

Transportation Master Plan






MAP 10

Thursday, May 12, 2016

Existing Cycling Network

-  Shared Facility
-  Dedicated Facility
-  Separated Facility





Proposed Cycling Facilities

-  Local Cycling Route of Regional Significance
-  Dedicated
-  Separated
-  Conceptual Region-Wide Trail System
-  External Connection

GO Rail

-  Rapid Transit / GO Corridor

BASE MAP INFORMATION

-  Provincial Freeway
-  Provincial Highway
-  Road
-  Railway



Produced by:
Infrastructure Management & PMO Branch
Transportation Services
© Copyright, The Regional Municipality of York,
May 2016

© Copyright, The Regional Municipalities of Durham and Peel, County of Simcoe, City of Toronto
© Queen's Printer for Ontario 2003-2010,
Includes Greenbelt and Oak Ridges Moraine Boundaries and Water Features

Shared facilities include signed routes, bicycle boulevards or shared lanes ("sharrows"). Since cyclists and motorists share the same space, these facilities are appropriate on streets with low traffic volumes and/or low speeds.

Dedicated facilities provide specific space for cyclists. In urban areas, dedicated facilities typically include bike lanes and buffered bike lanes, while paved shoulders provide dedicated space on rural roads.

Separated facilities provide physically separate space for cyclists. Types of facilities can include cycle tracks, raised bike lanes, or multi-use trails. These facilities improve comfort for cyclists along higher-speed, busy roadways.

