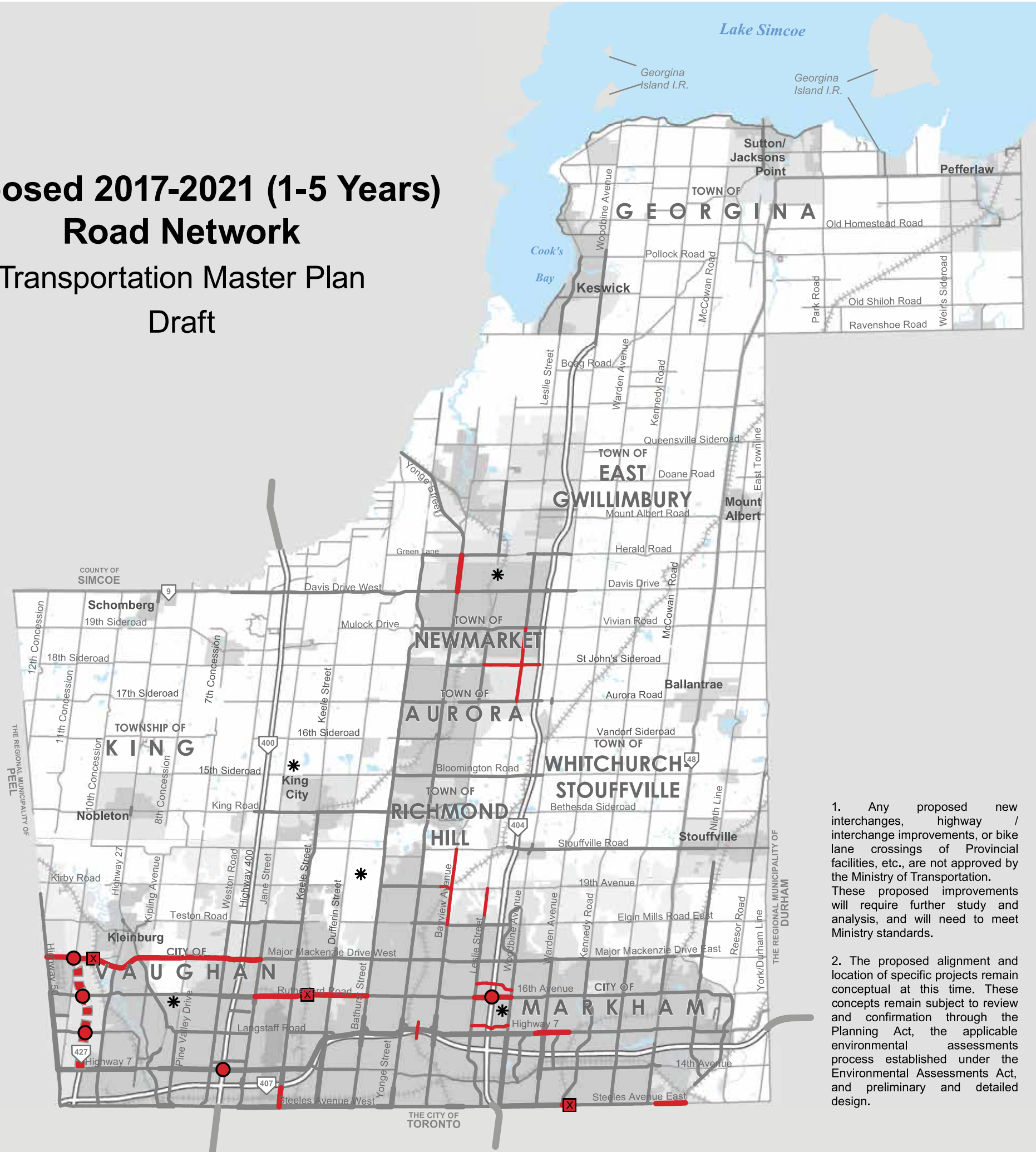


Proposed 2017-2021 (1-5 Years) Road Network Transportation Master Plan Draft



MAP 16

Thursday, May 12, 2016

Road Phasing

- 2017 - 2021
- 2022 - 2026
- 2027 - 2031
- 2032 - 2041

Grade Separations Phasing

- X 2017 - 2021
- X 2022 - 2026
- X 2027 - 2031
- X 2032 - 2041

Interchange Improvements Phasing (to be confirmed by MTO)

- 2017 - 2021
- 2022 - 2026
- 2027 - 2031
- 2032 - 2041

Note:

- * Special Study Area

BASE MAP INFORMATION

- Provincial Freeway
- Provincial Highway
- Road
- Railway



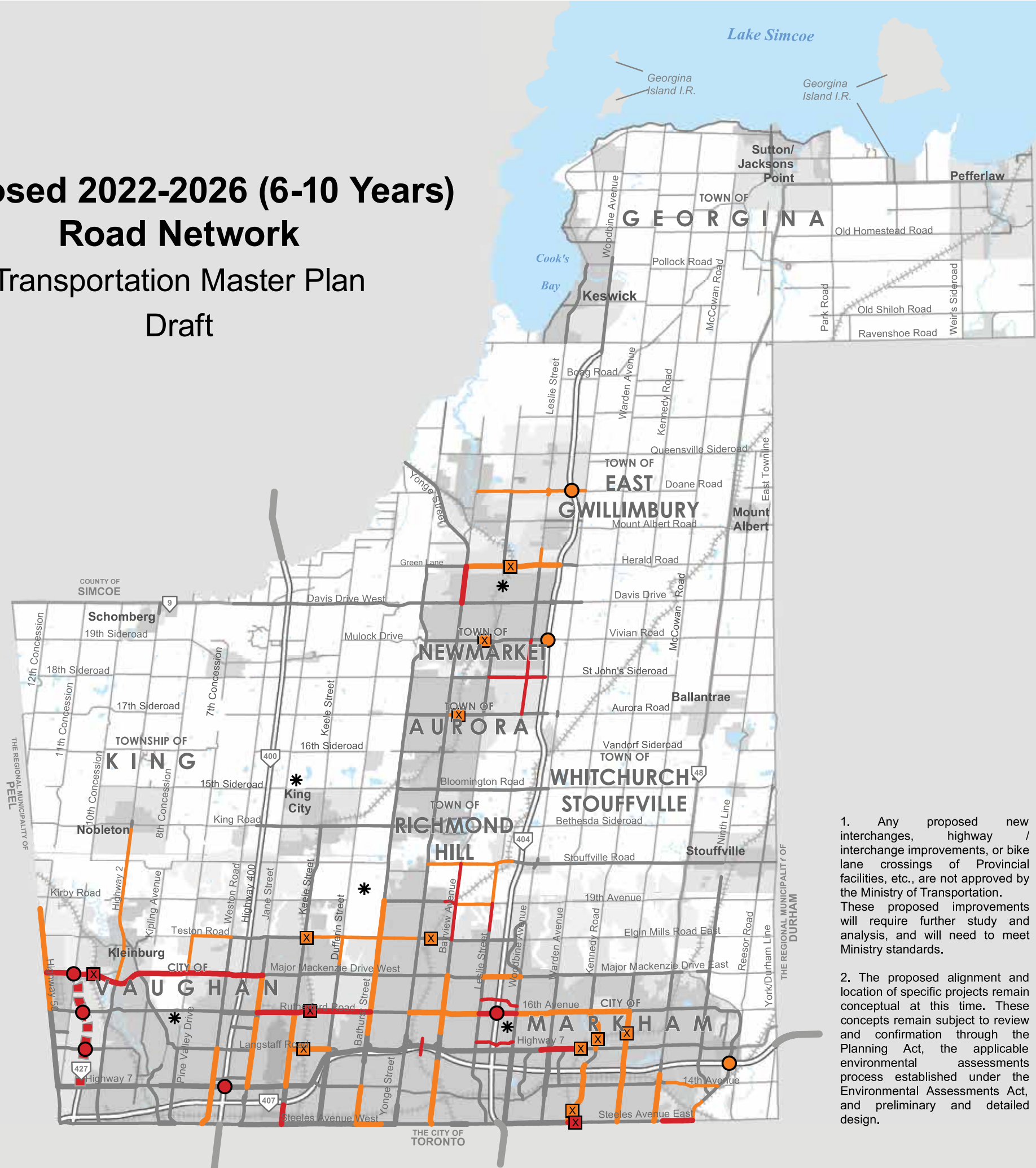
Produced by:
Infrastructure Management & PMO Branch
Transportation Services
© Copyright, The Regional Municipality of York,
May 2016

© Copyright, The Regional Municipalities of Durham
and Peel, County of Simcoe, City of Toronto
© Queen's Printer for Ontario 2003-2010,
Includes Greenbelt and Oak Ridges Moraine
Boundaries and Water Features

1. Any proposed new interchanges, highway / interchange improvements, or bike lane crossings of Provincial facilities, etc., are not approved by the Ministry of Transportation. These proposed improvements will require further study and analysis, and will need to meet Ministry standards.

2. The proposed alignment and location of specific projects remain conceptual at this time. These concepts remain subject to review and confirmation through the Planning Act, the applicable environmental assessments process established under the Environmental Assessments Act, and preliminary and detailed design.

Proposed 2022-2026 (6-10 Years) Road Network Transportation Master Plan Draft



MAP 17

Thursday, May 12, 2016

Road Phasing

- 2017 - 2021
- 2022 - 2026
- 2027 - 2031
- 2032 - 2041

Grade Separations Phasing

- X 2017 - 2021
- X 2022 - 2026
- X 2027 - 2031
- X 2032 - 2041

Interchange Improvements Phasing (to be confirmed by MTO)

- 2017 - 2021
- 2022 - 2026
- 2027 - 2031
- 2032 - 2041

Note:

- * Special Study Area

BASE MAP INFORMATION

- Provincial Freeway
- Provincial Highway
- Road
- Railway



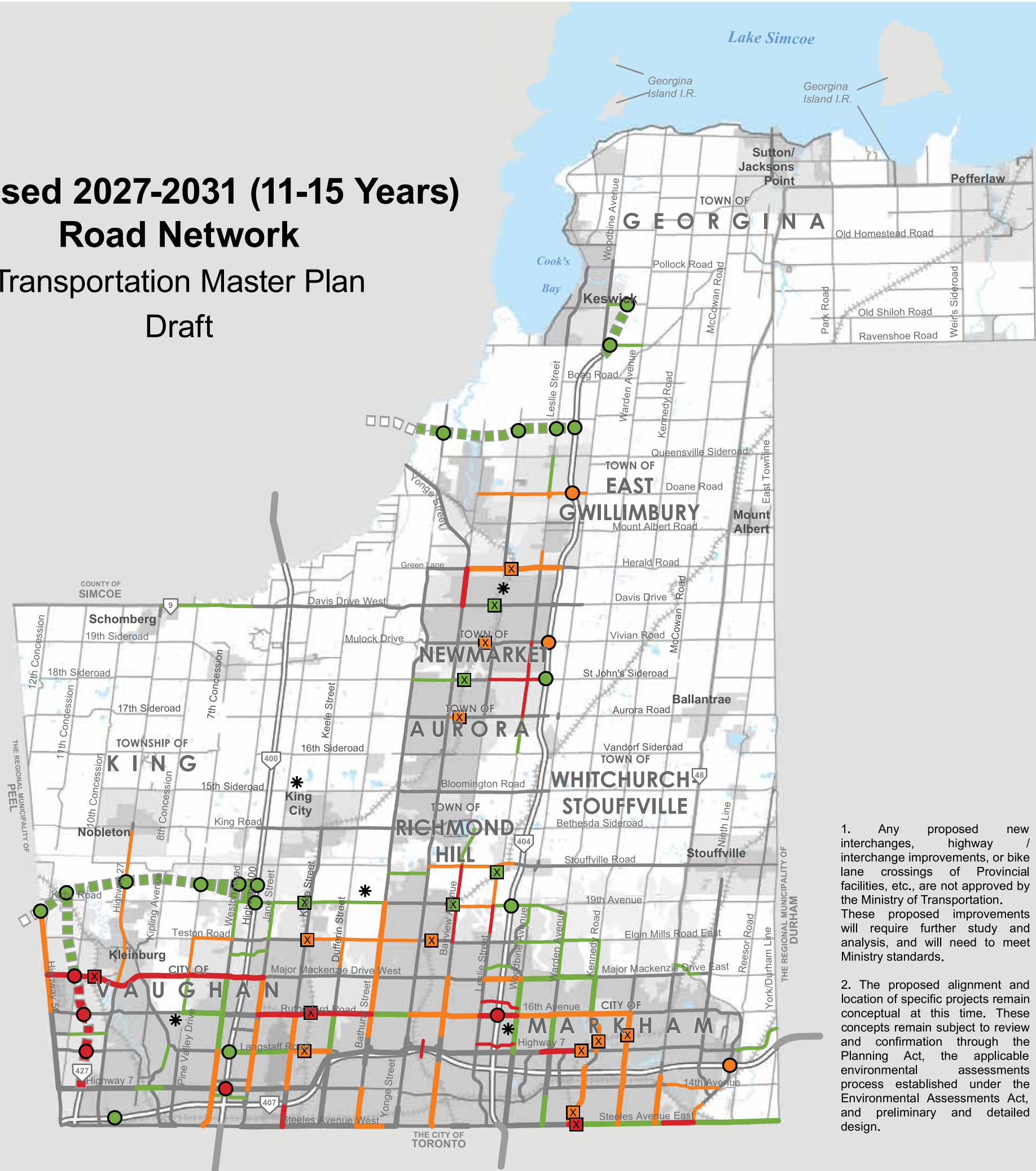
Produced by:
Infrastructure Management & PMO Branch
Transportation Services
© Copyright, The Regional Municipality of York,
May 2016

© Copyright, The Regional Municipalities of Durham and Peel, County of Simcoe, City of Toronto
© Queen's Printer for Ontario 2003-2010,
Includes Greenbelt and Oak Ridges Moraine Boundaries and Water Features

1. Any proposed new interchanges, highway / interchange improvements, or bike lane crossings of Provincial facilities, etc., are not approved by the Ministry of Transportation. These proposed improvements will require further study and analysis, and will need to meet Ministry standards.

2. The proposed alignment and location of specific projects remain conceptual at this time. These concepts remain subject to review and confirmation through the Planning Act, the applicable environmental assessments process established under the Environmental Assessments Act, and preliminary and detailed design.

Proposed 2027-2031 (11-15 Years) Road Network Transportation Master Plan Draft



MAP 18

Thursday, May 12, 2016

Road Phasing

- 2017 - 2021
- 2022 - 2026
- 2027 - 2031
- 2032 - 2041

Grade Separations Phasing

- X 2017 - 2021
- X 2022 - 2026
- X 2027 - 2031
- X 2032 - 2041

Interchange Improvements Phasing (to be confirmed by MTO)

- 2017 - 2021
- 2022 - 2026
- 2027 - 2031
- 2032 - 2041

Note:

- * Special Study Area

BASE MAP INFORMATION

- Provincial Freeway
- Provincial Highway
- Road
- Railway



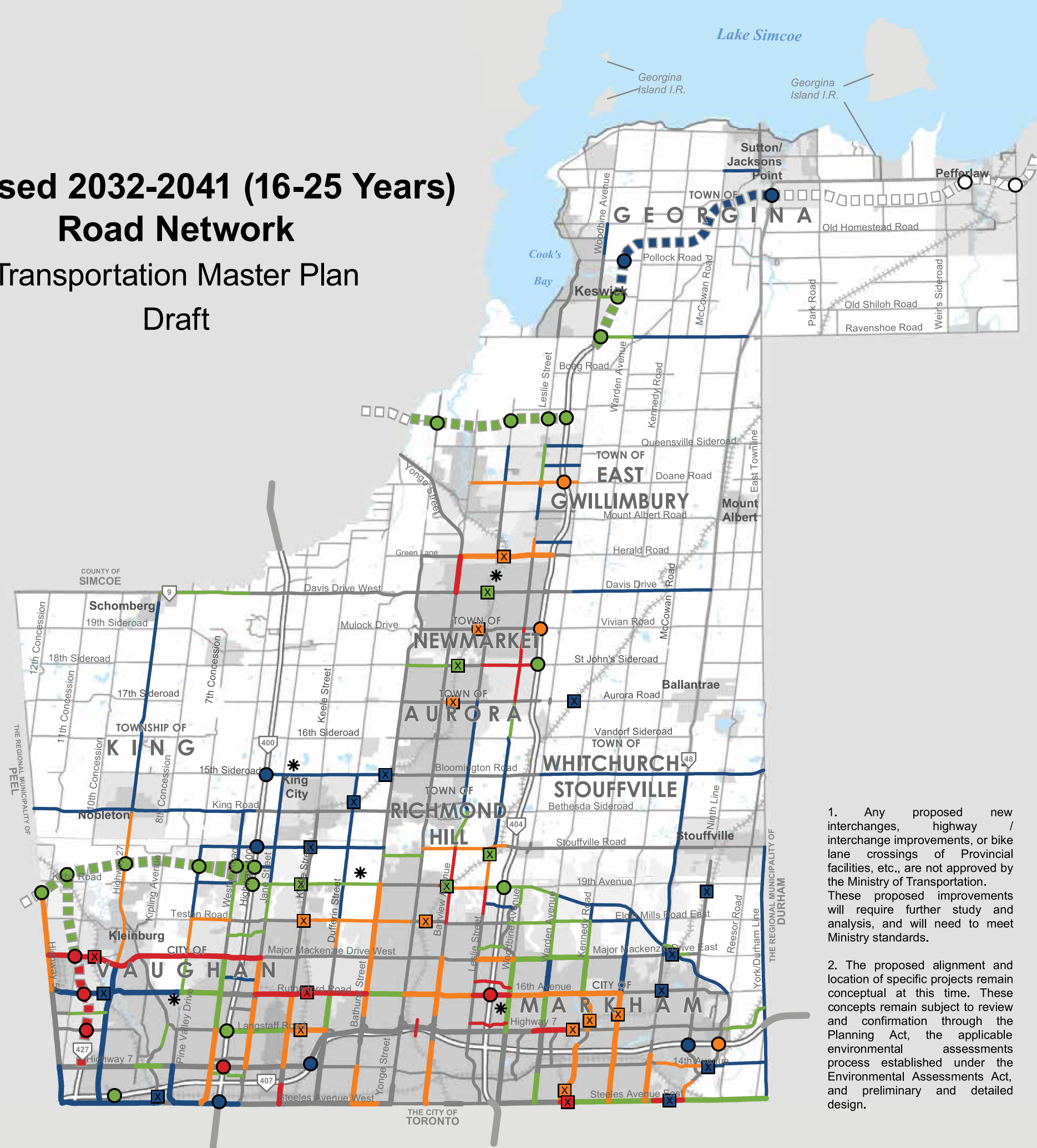
Produced by:
Infrastructure Management & PMO Branch
Transportation Services
© Copyright, The Regional Municipality of York,
May 2016

© Copyright, The Regional Municipalities of Durham
and Peel, County of Simcoe, City of Toronto
© Queen's Printer for Ontario 2003-2010,
Includes Greenbelt and Oak Ridges Moraine
Boundaries and Water Features

1. Any proposed new interchanges, highway / interchange improvements, or bike lane crossings of Provincial facilities, etc., are not approved by the Ministry of Transportation. These proposed improvements will require further study and analysis, and will need to meet Ministry standards.

2. The proposed alignment and location of specific projects remain conceptual at this time. These concepts remain subject to review and confirmation through the Planning Act, the applicable environmental assessments process established under the Environmental Assessments Act, and preliminary and detailed design.

Proposed 2032-2041 (16-25 Years) Road Network Transportation Master Plan Draft



MAP 19

Thursday, May 12, 2016

Road Phasing

- 2017 - 2021
- 2022 - 2026
- 2027 - 2031
- 2032 - 2041

Grade Separations Phasing

- X 2017 - 2021
- X 2022 - 2026
- X 2027 - 2031
- X 2032 - 2041

Interchange Improvements Phasing (to be confirmed by MTO)

- 2017 - 2021
- 2022 - 2026
- 2027 - 2031
- 2032 - 2041

Note:

- * Special Study Area

BASE MAP INFORMATION

- Provincial Freeway
- Provincial Highway
- Road
- Railway



Produced by:
Infrastructure Management & PMO Branch
Transportation Services
© Copyright, The Regional Municipality of York,
May 2016

© Copyright, The Regional Municipalities of Durham and Peel, County of Simcoe, City of Toronto
© Queen's Printer for Ontario 2003-2010,
Includes Greenbelt and Oak Ridges Moraine Boundaries and Water Features

1. Any proposed new interchanges, highway / interchange improvements, or bike lane crossings of Provincial facilities, etc., are not approved by the Ministry of Transportation. These proposed improvements will require further study and analysis, and will need to meet Ministry standards.

2. The proposed alignment and location of specific projects remain conceptual at this time. These concepts remain subject to review and confirmation through the Planning Act, the applicable environmental assessments process established under the Environmental Assessments Act, and preliminary and detailed design.