

THE REGIONAL MUNICIPALITY OF YORK

BILL NO. 4

BYLAW NO. 2014-4

A bylaw to amend Bylaw No. R-1337-2002-139
being a bylaw to prescribe maximum rates of speed
on Warden Avenue (Y.R. 65)

WHEREAS on December 19, 2002, Regional Council enacted Bylaw No. R-1337-2002-139 to prescribe maximum rates of speed on Warden Avenue (Y.R. 65);

AND WHEREAS Schedule “A” to the said Bylaw sets out the maximum rates of speed as prescribed by Council from time to time;

NOW THEREFORE the Council of The Regional Municipality of York enacts as follows:

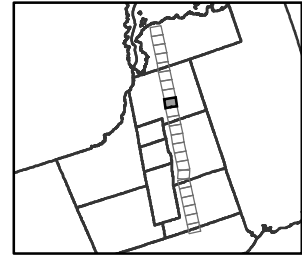
1. Bylaw No. R-1337-2002-139 is hereby amended by deleting pages 15, 16, 17, 18 and 19 of Schedule “A” and inserting pages 15, 16, 17, 18 and 19 of the attached Appendix “A”.
2. Schedule “A” to Bylaw R-1337-2002-139 is hereby consolidated as set out in the attached Appendix “B”.

ENACTED AND PASSED on January 23, 2014.

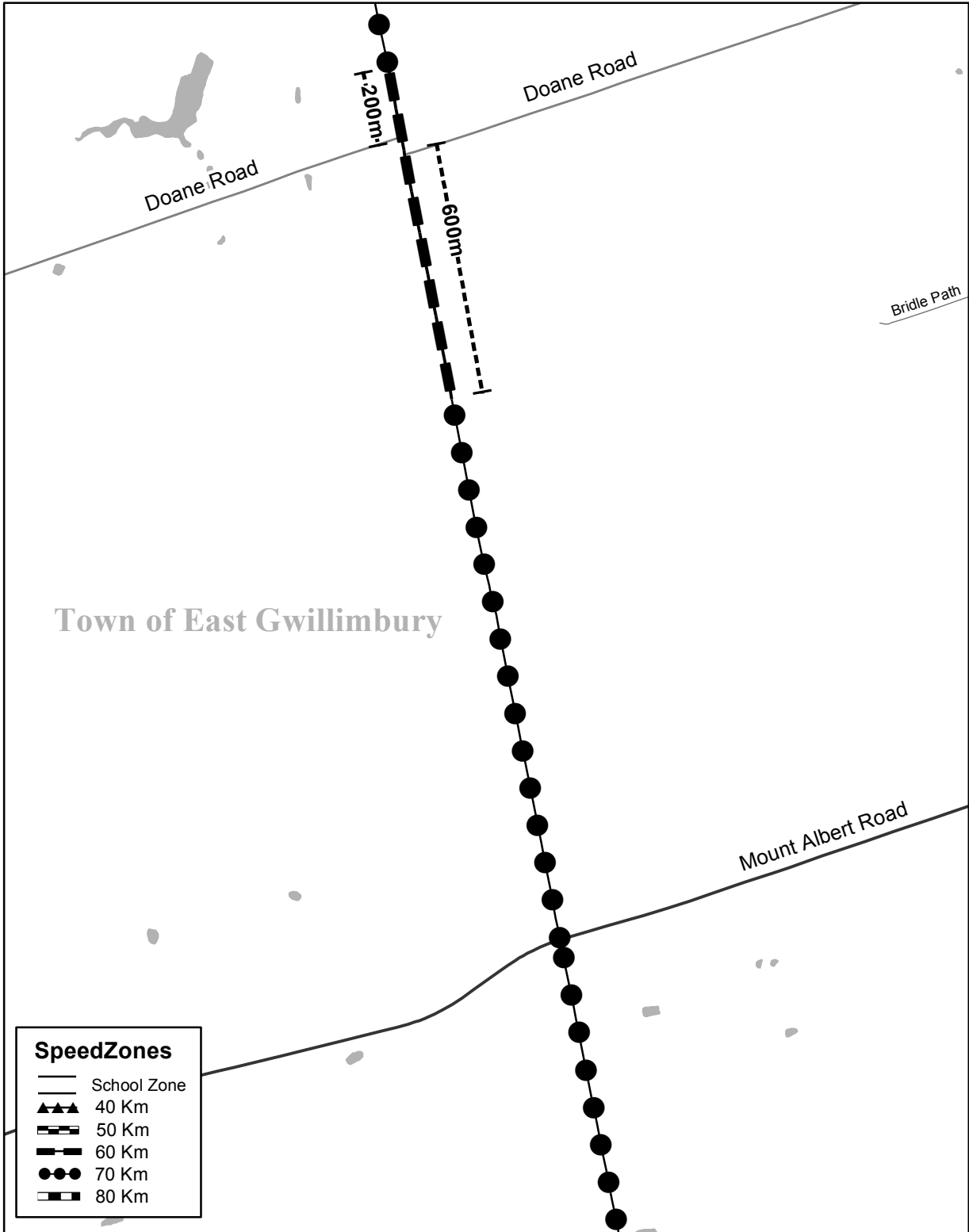
Denis Kelly
Regional Clerk

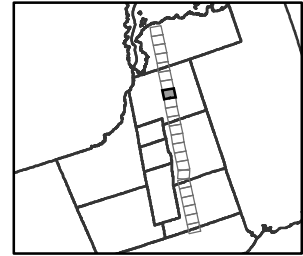
Bill Fisch
Regional Chair

Authorized by Clause 5, Report 1 of the Committee of the Whole, adopted by Regional Council at its meeting on January 23, 2014.

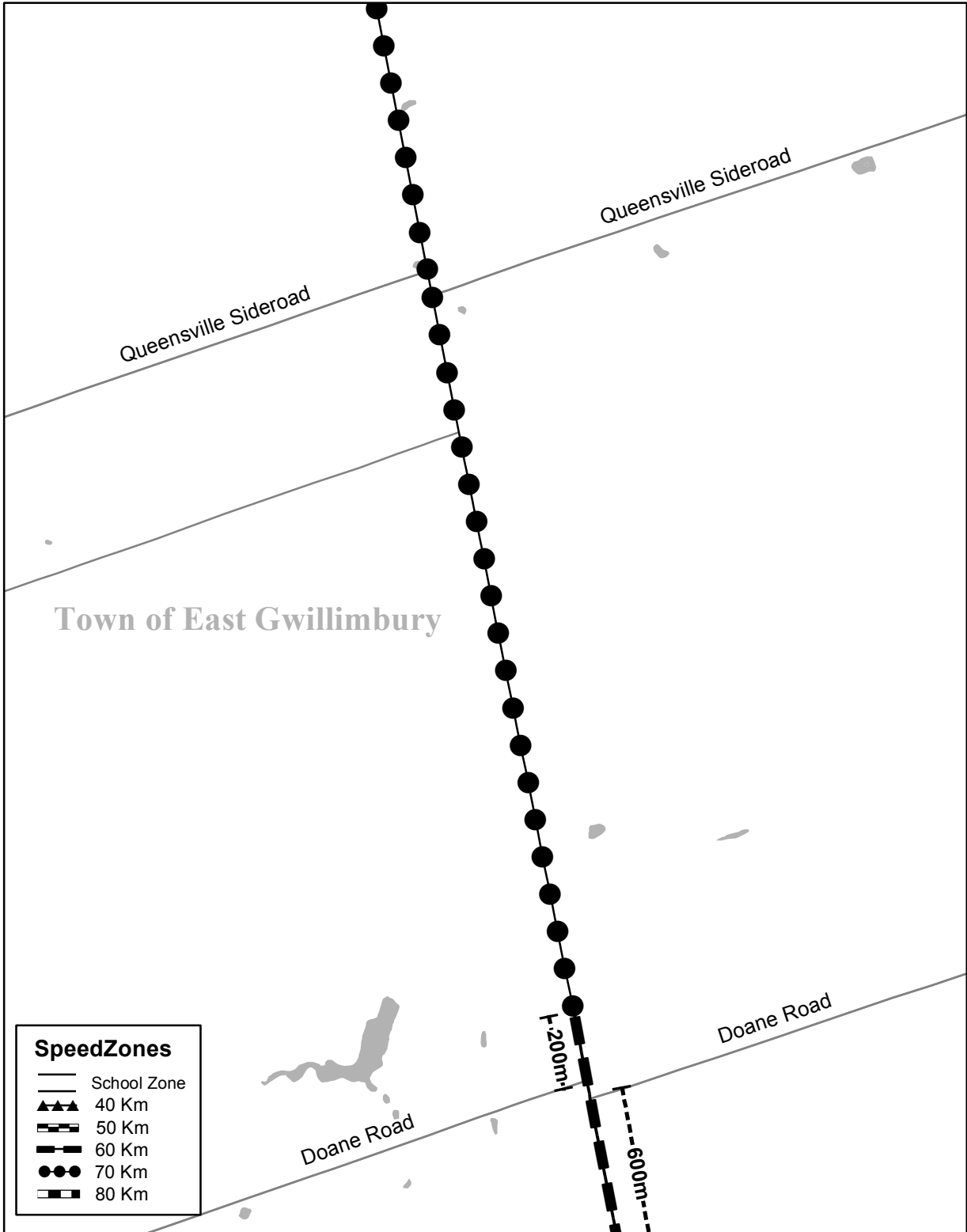


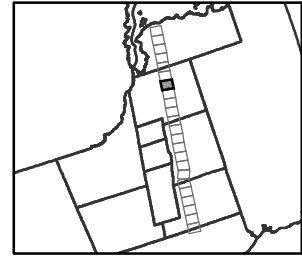
Regional Road #65



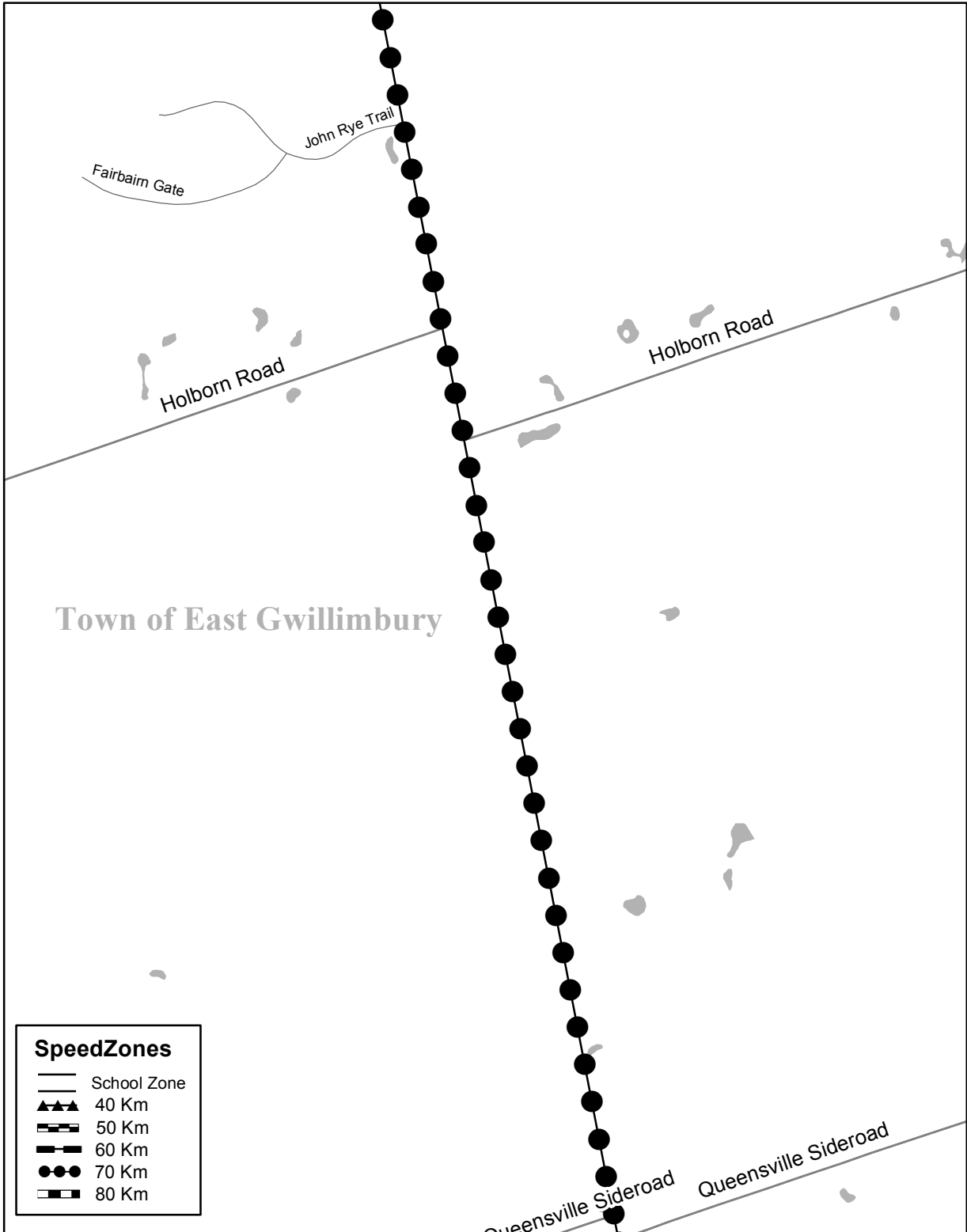


Regional Road #65

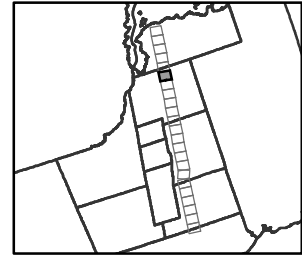




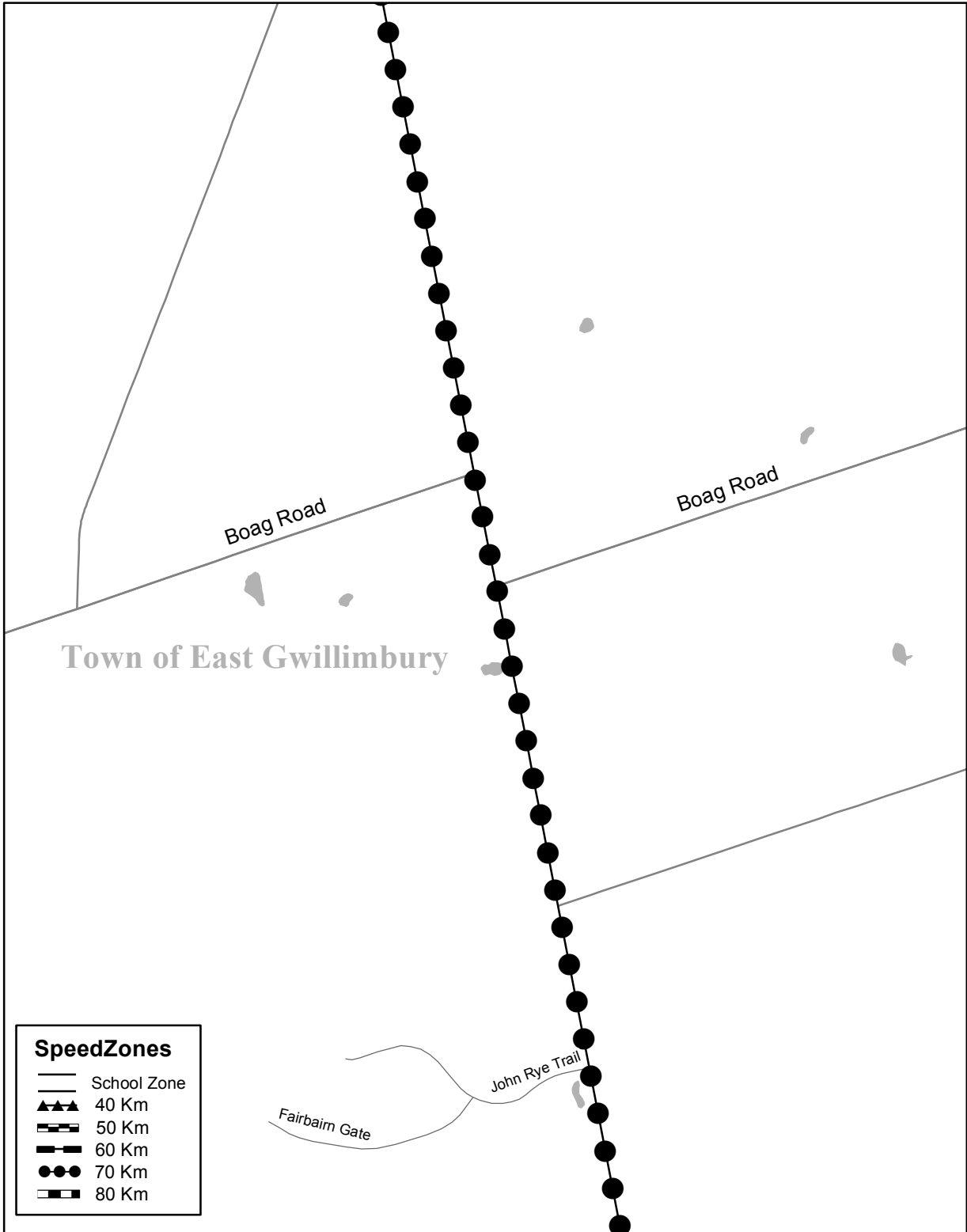
Regional Road #65

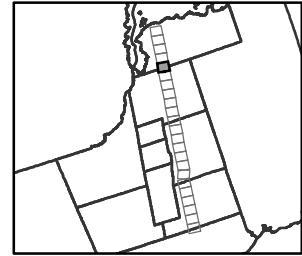


SpeedZones	
---	School Zone
▲▲▲	40 Km
---	50 Km
---	60 Km
●●●	70 Km
---	80 Km

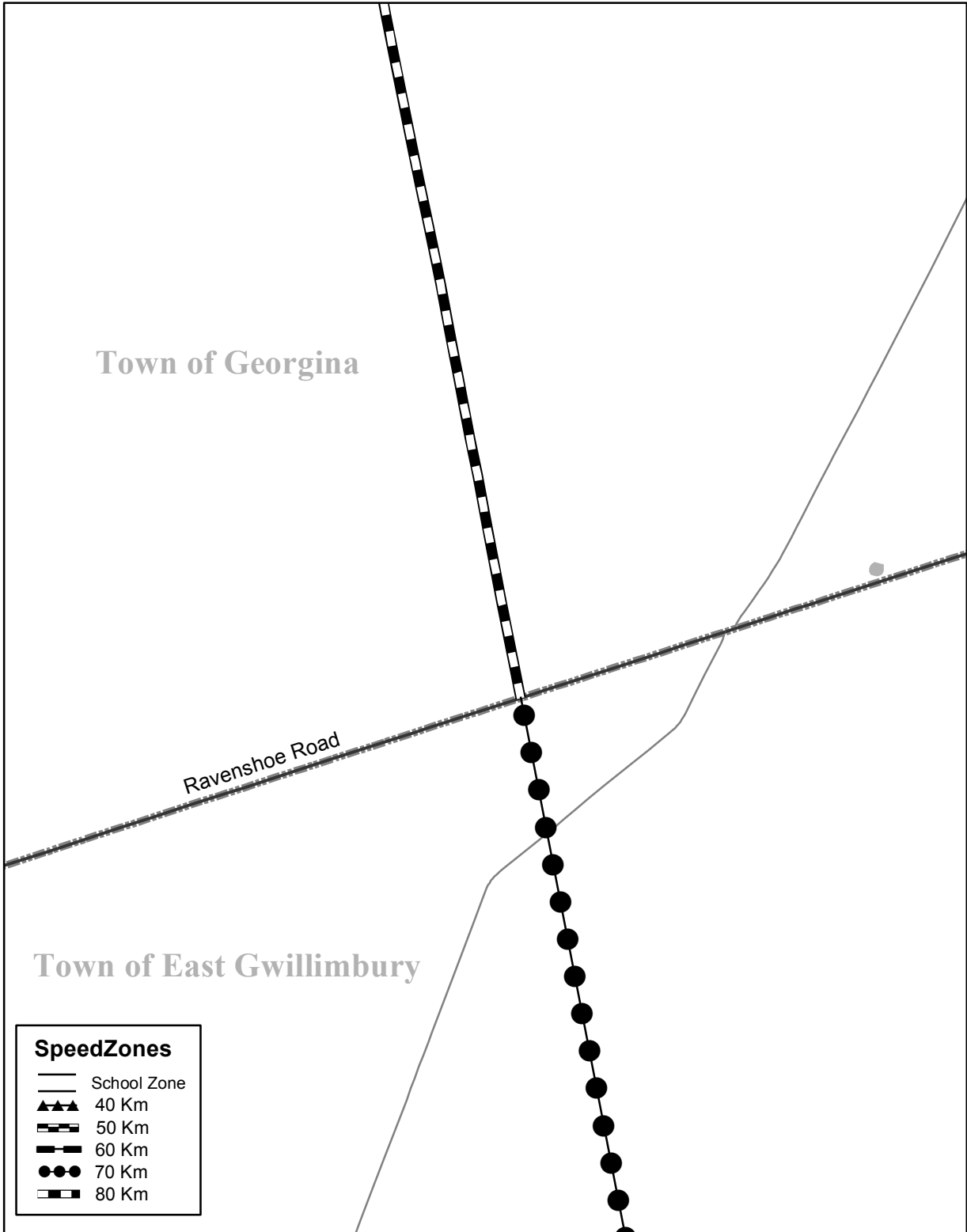


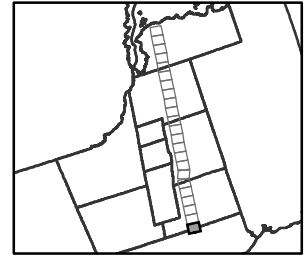
Regional Road #65



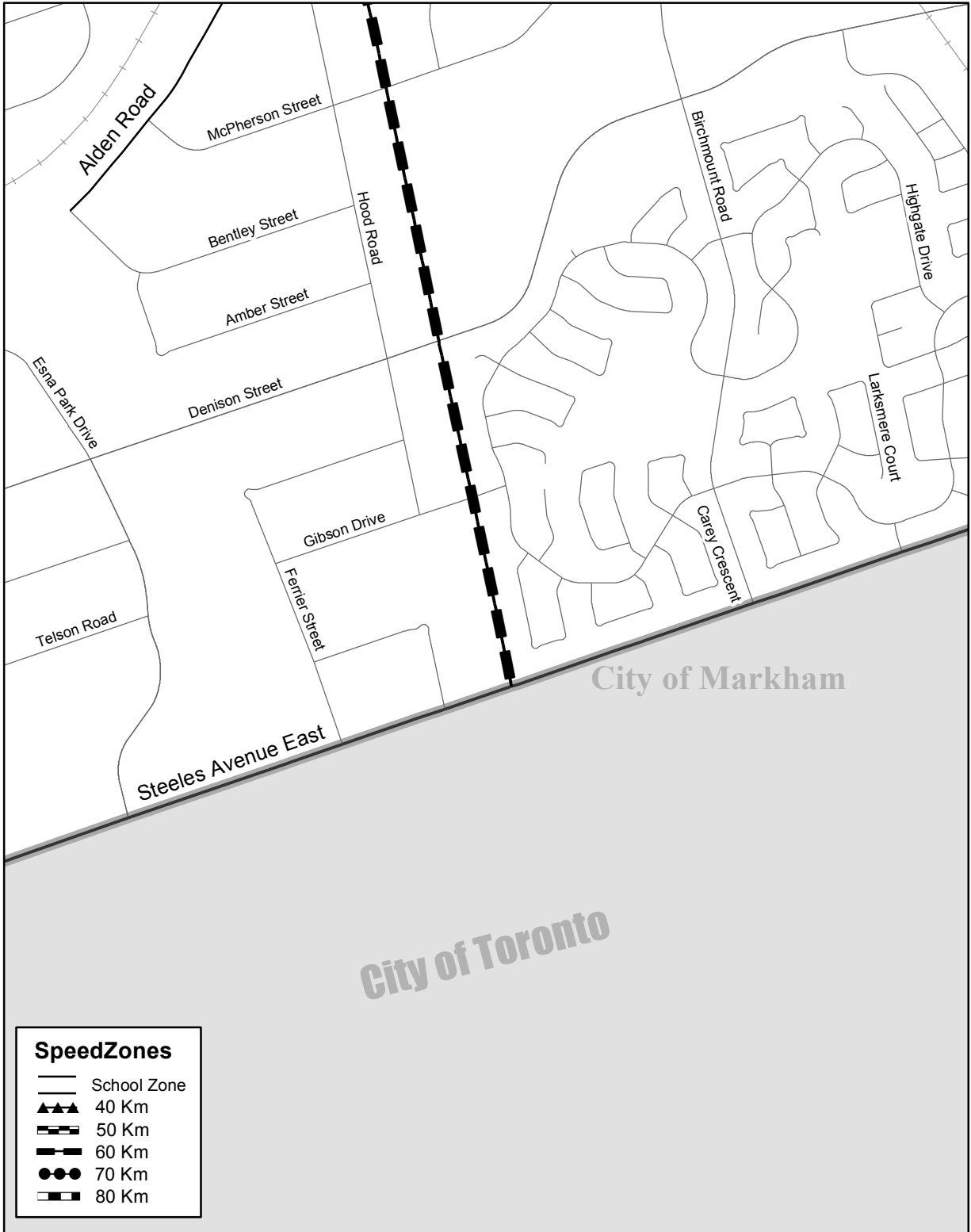


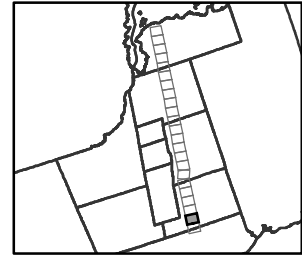
Regional Road #65



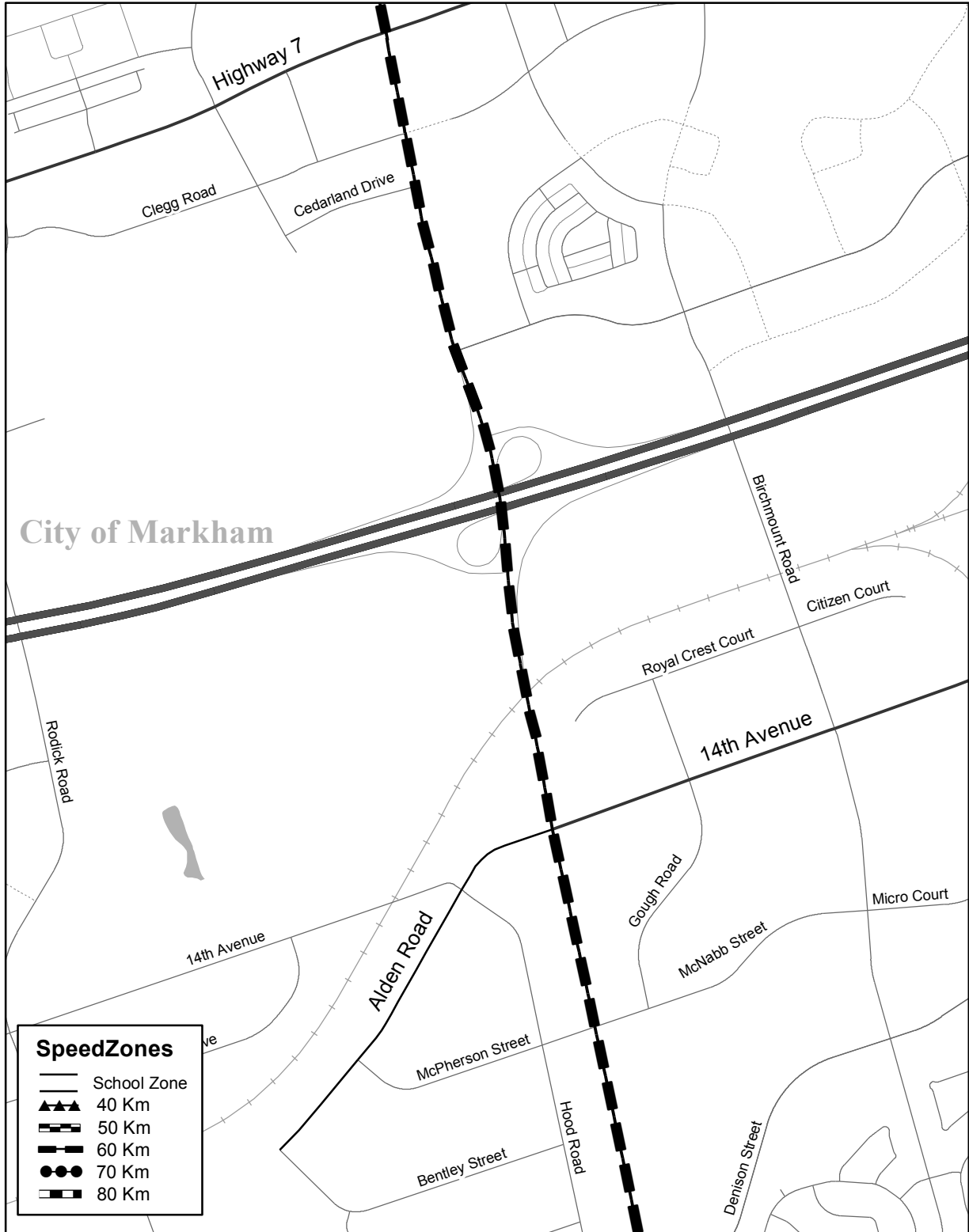


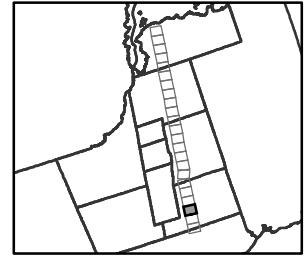
Regional Road #65



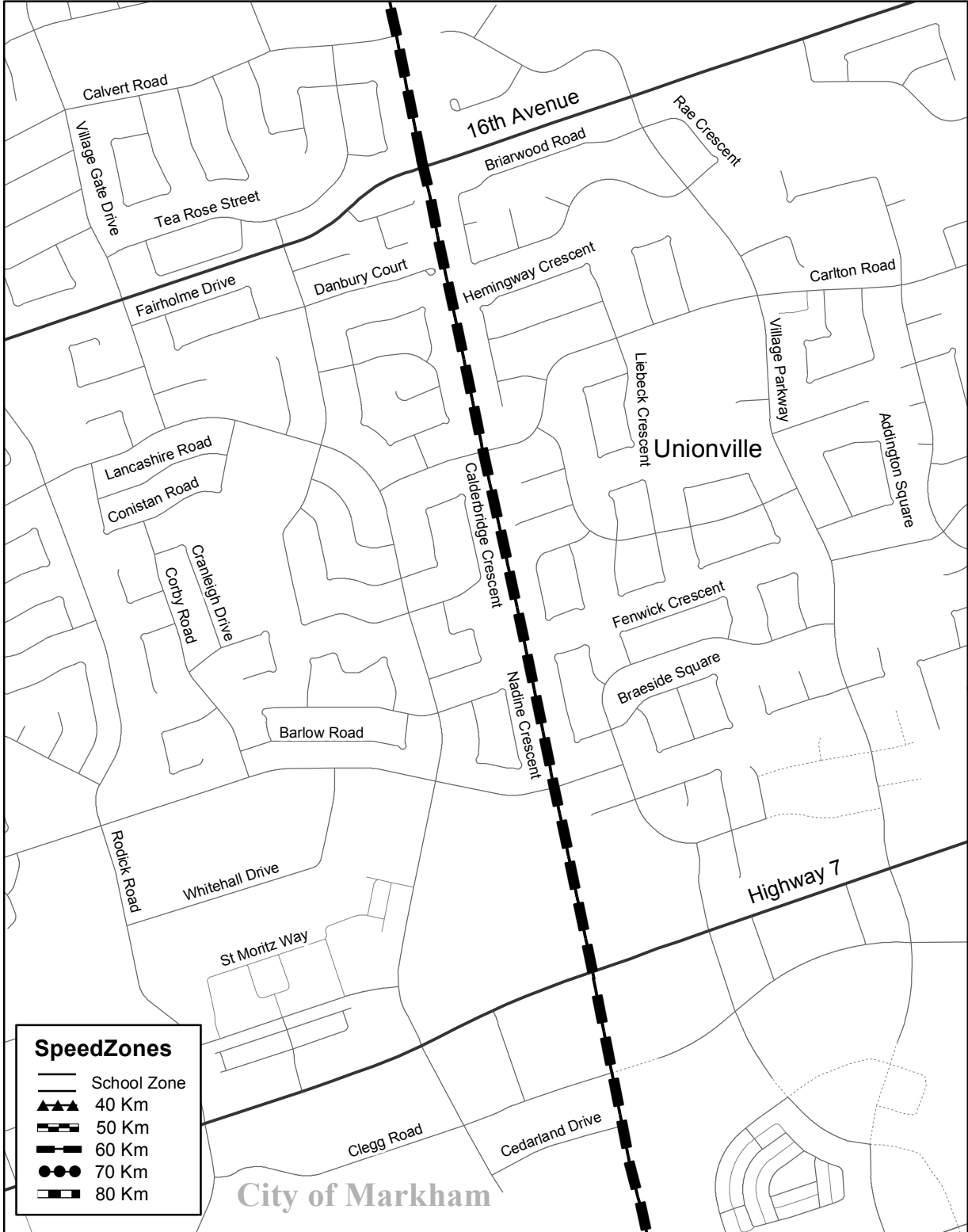


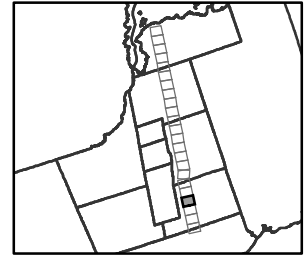
Regional Road #65



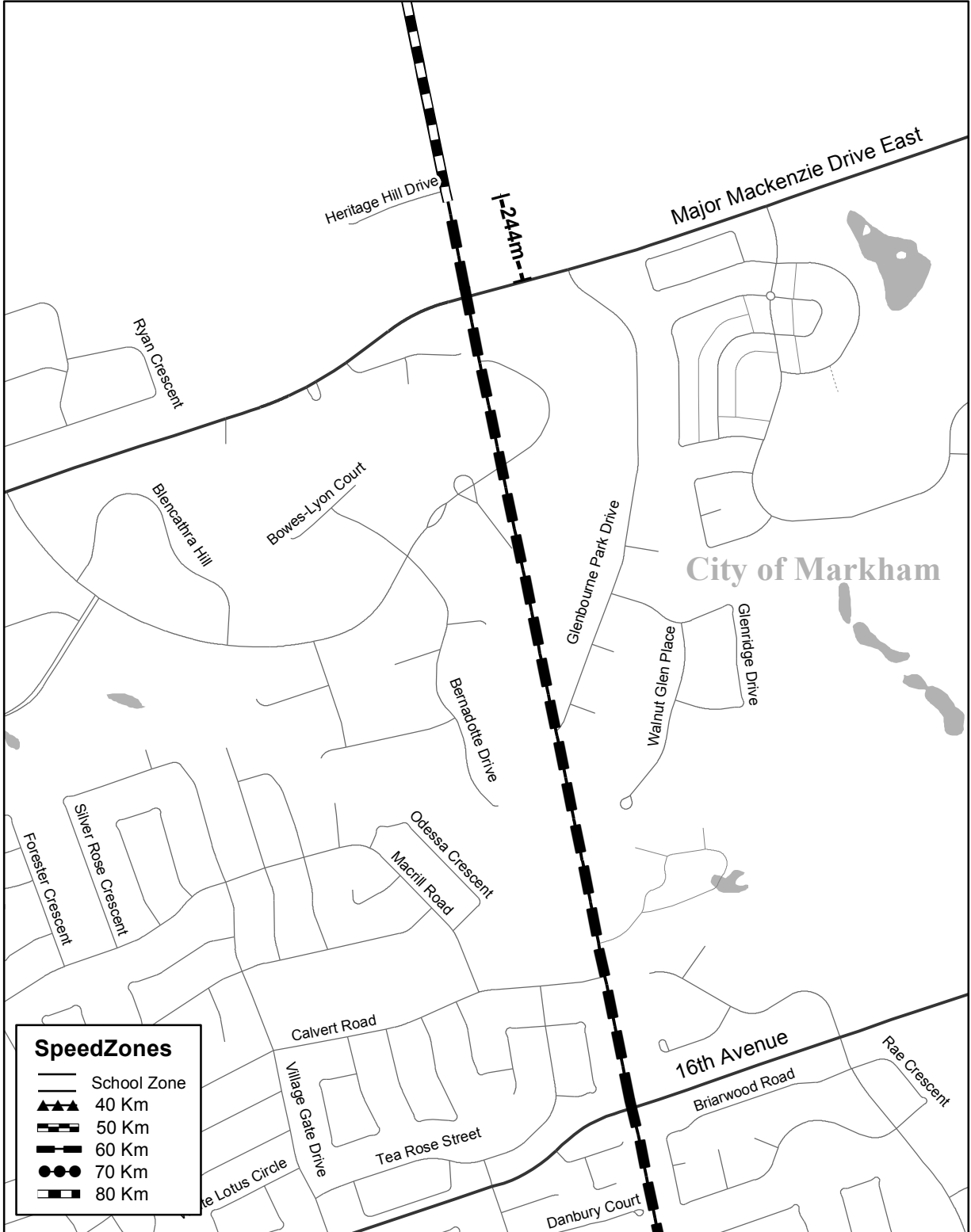


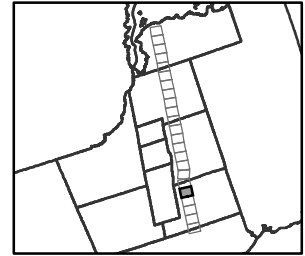
Regional Road #65



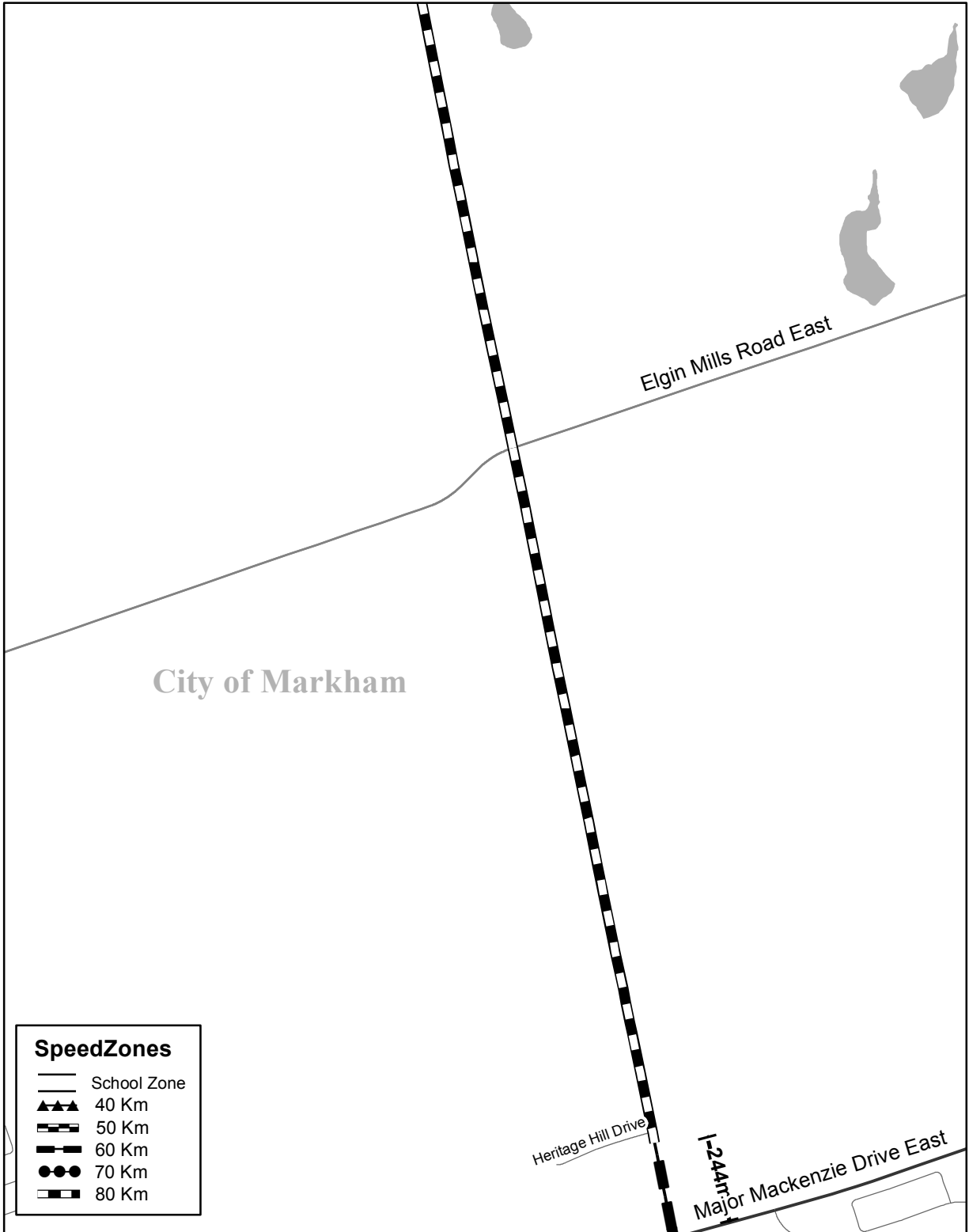


Regional Road #65

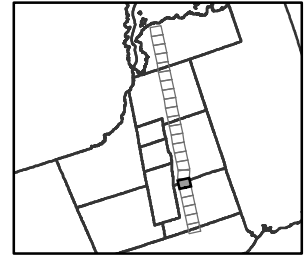




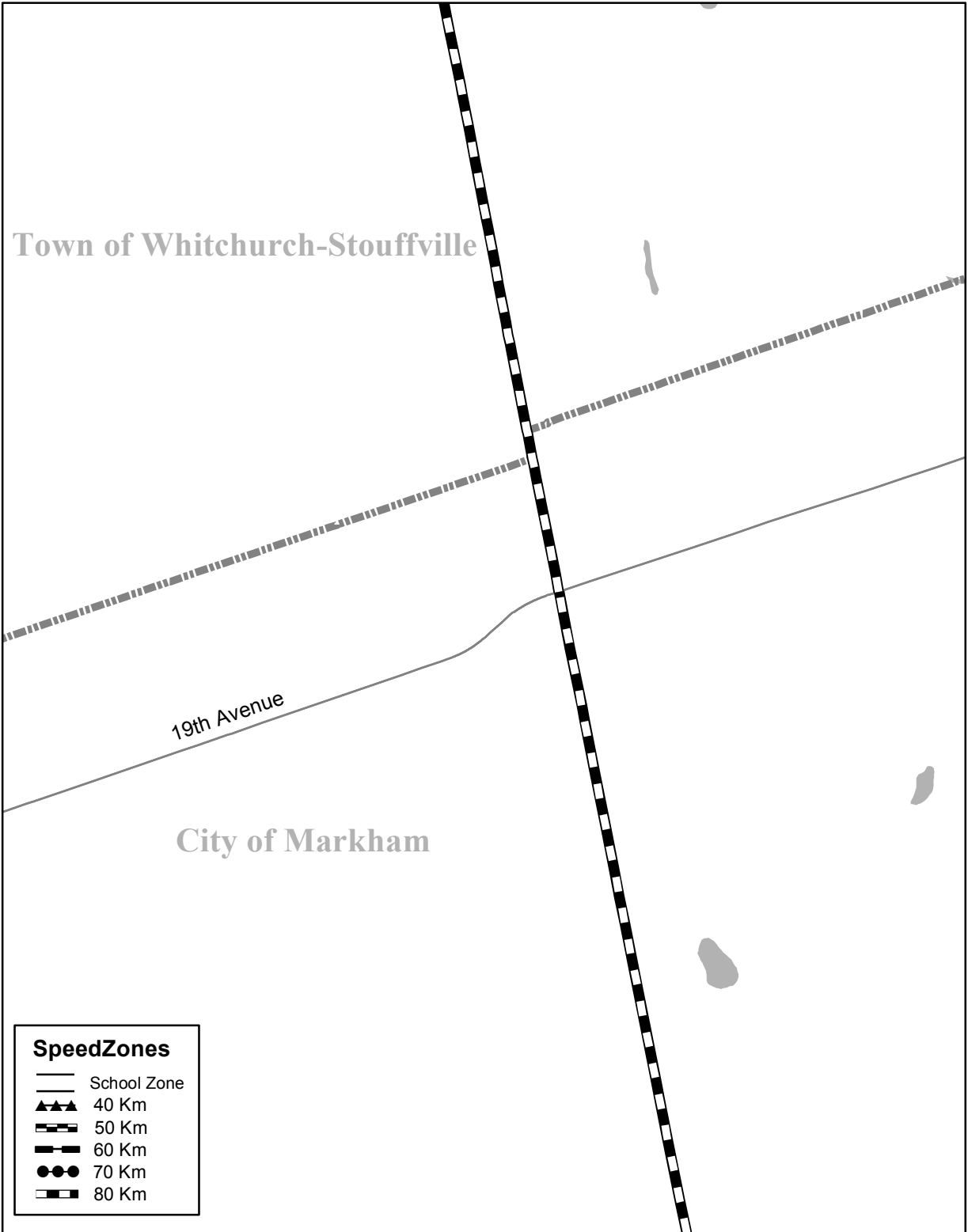
Regional Road #65









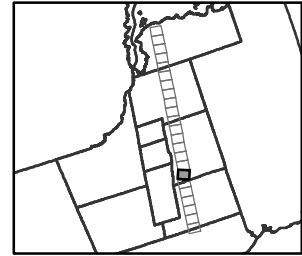
SpeedZones	
—	School Zone
▲▲▲	40 Km
- - -	50 Km
- · - · -	60 Km
· · · · ·	70 Km
- - - - -	80 Km



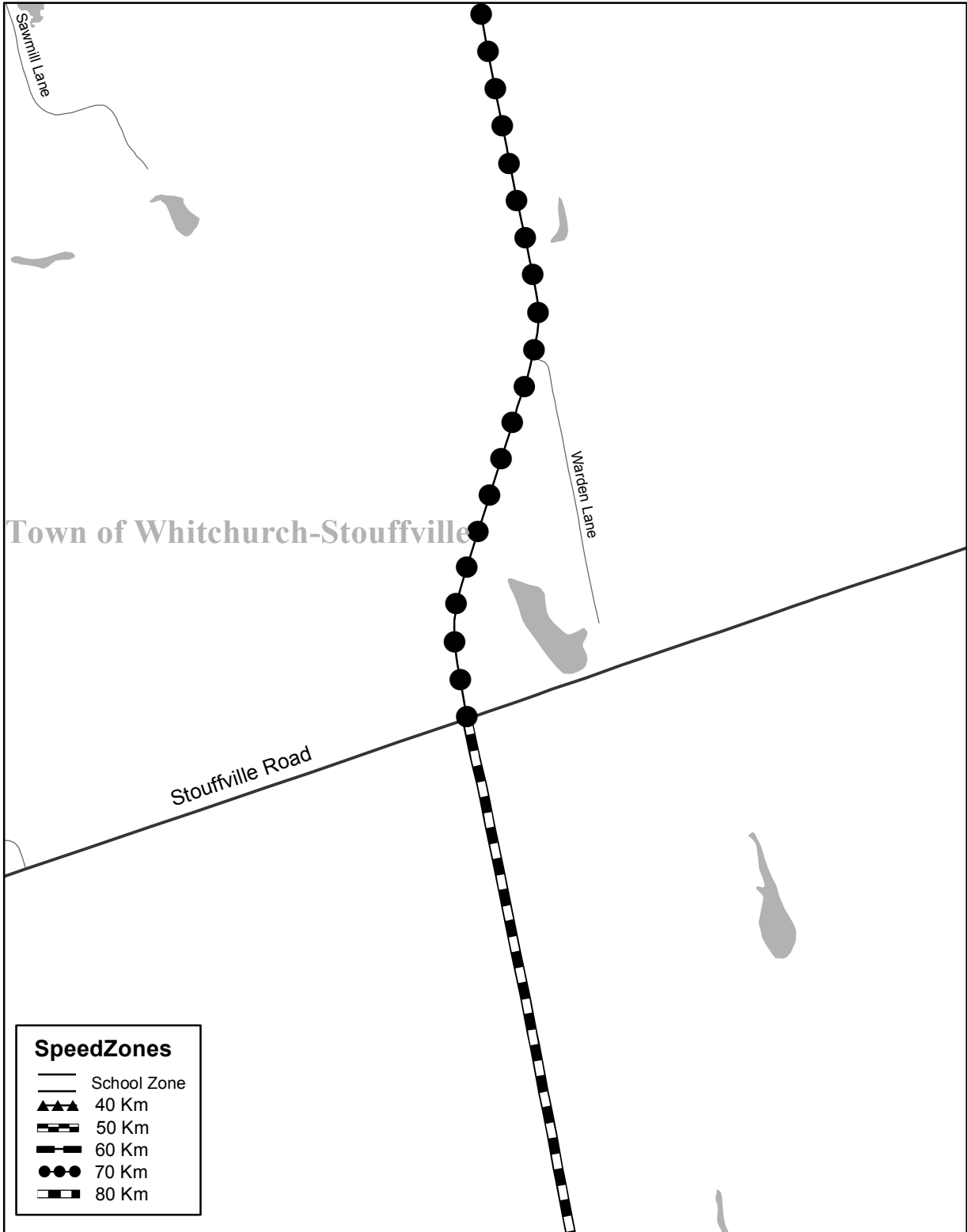
Regional Road #65

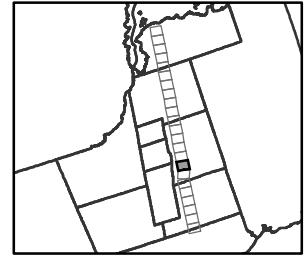


SpeedZones	
	School Zone
	40 Km
	50 Km
	60 Km
	70 Km
	80 Km

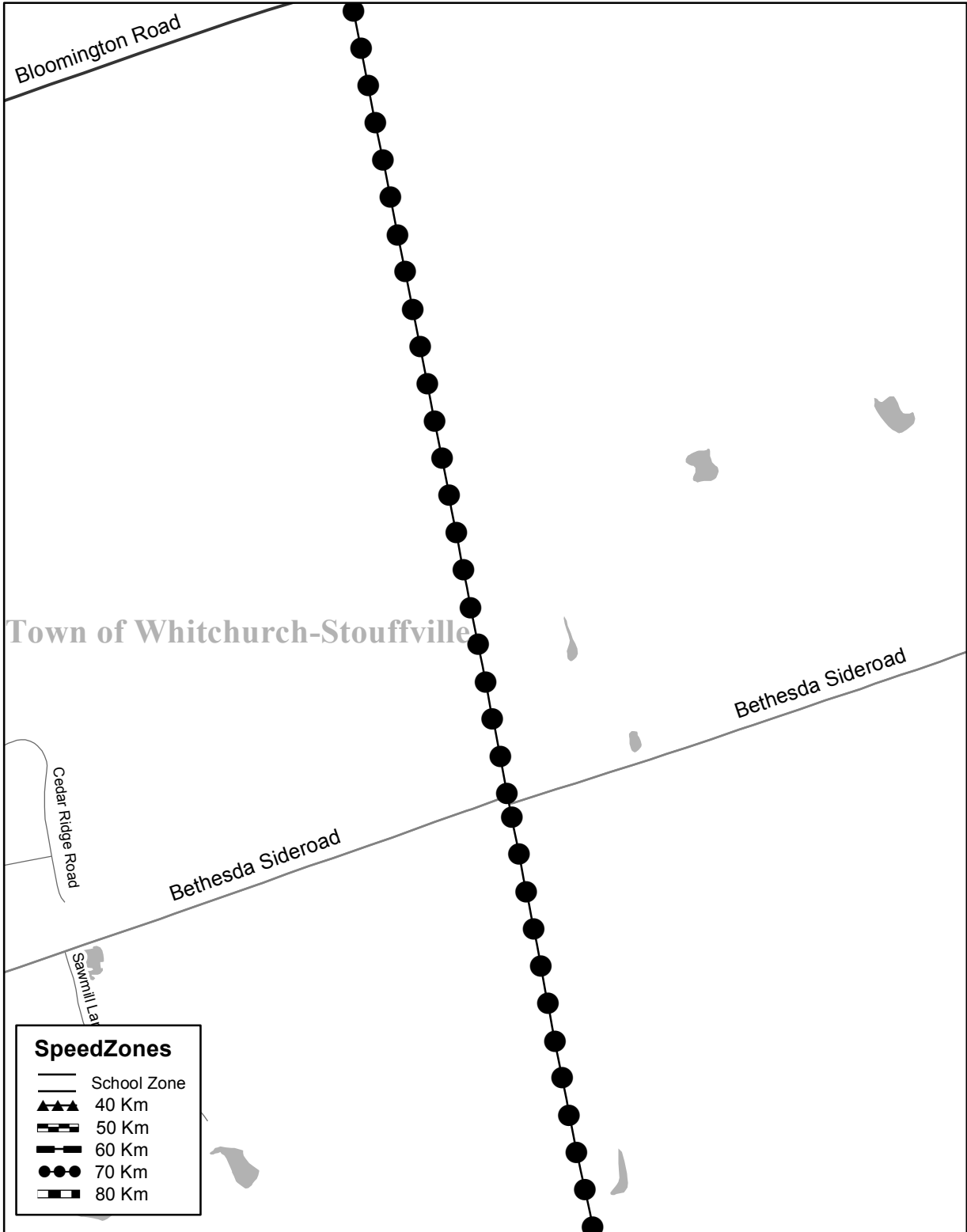


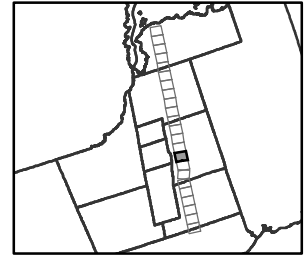
Regional Road #65



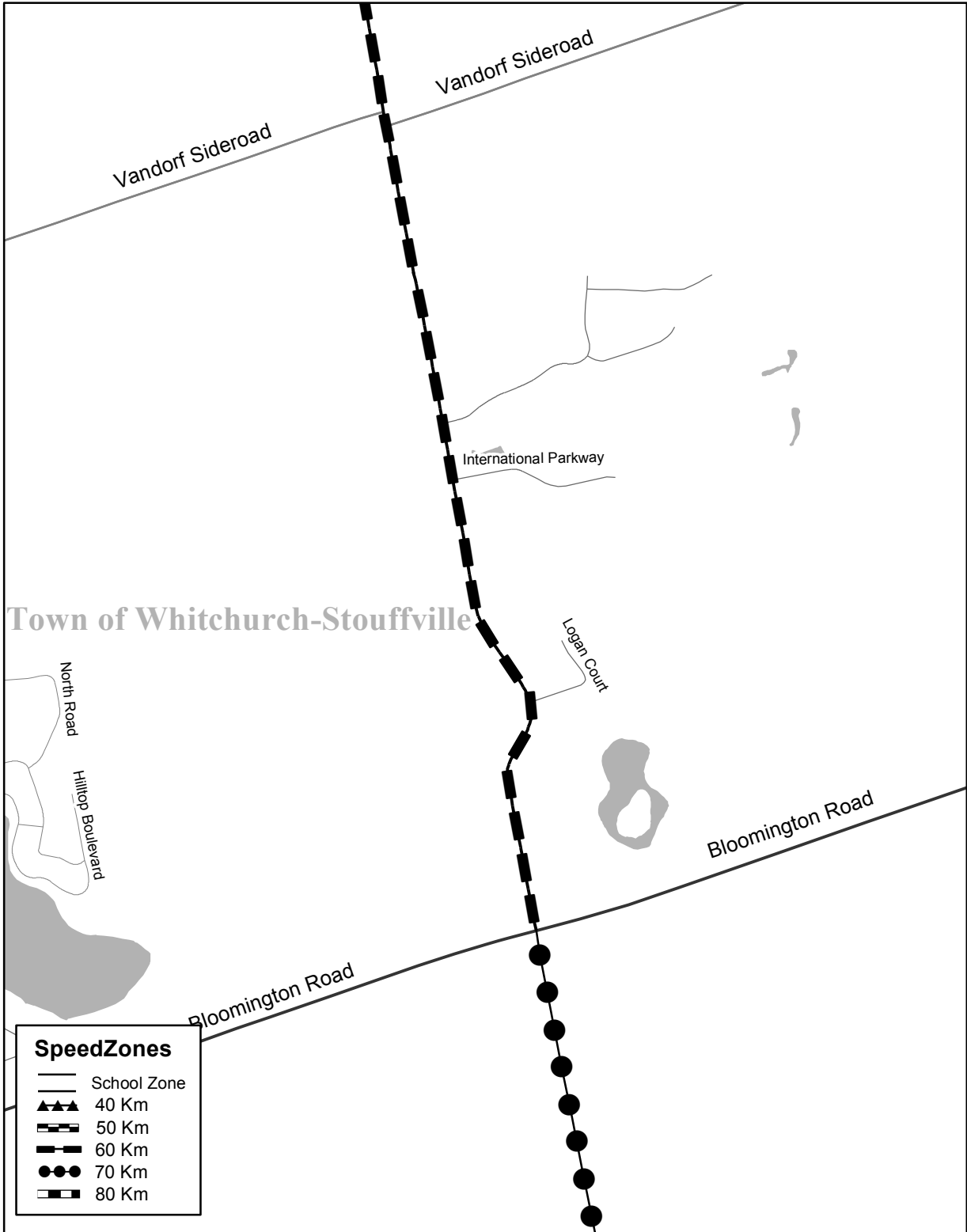


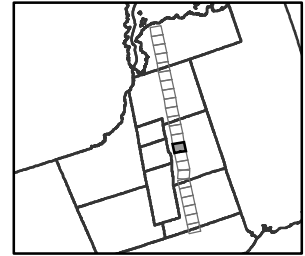
Regional Road #65



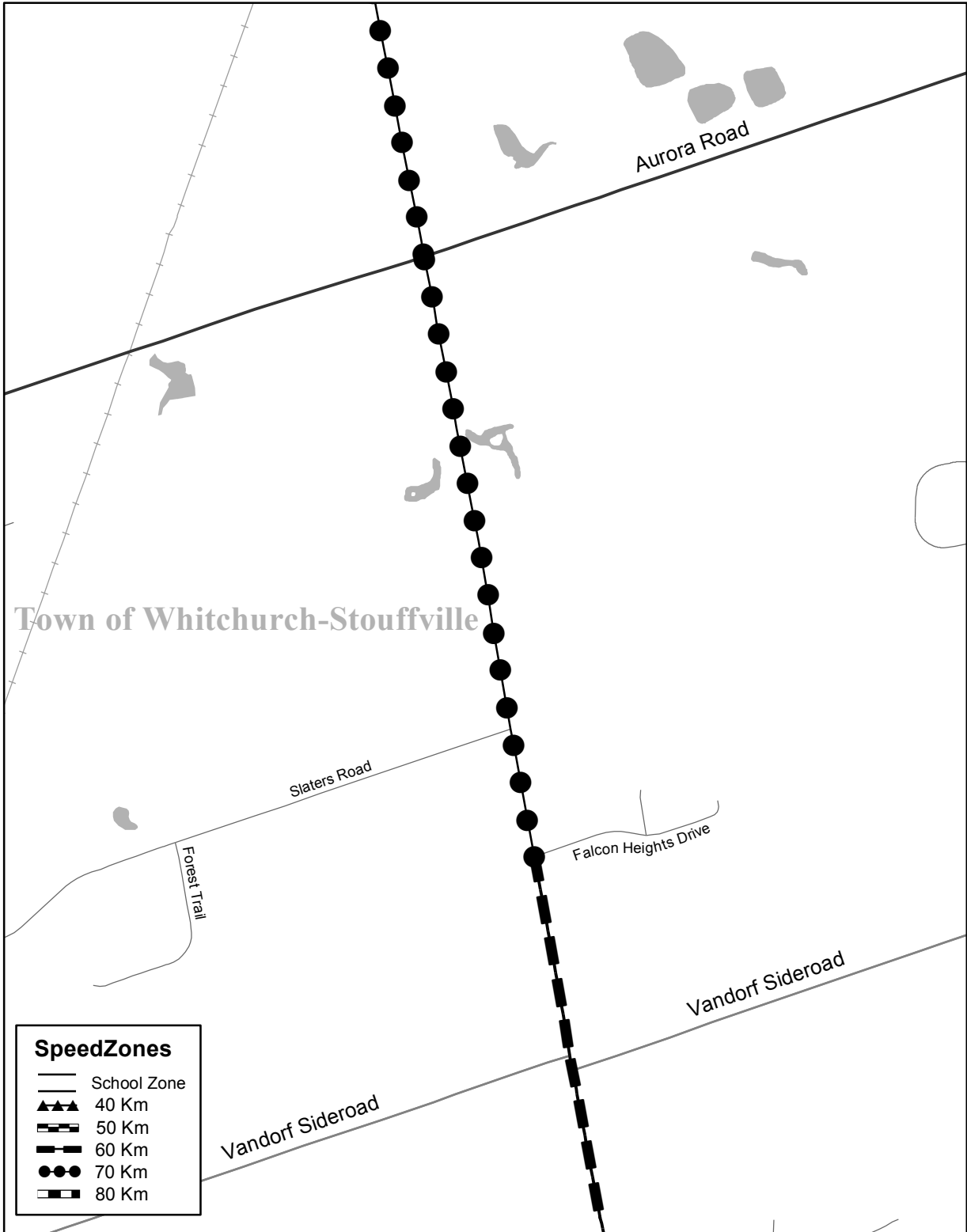


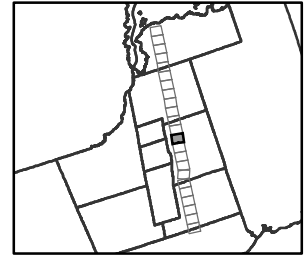
Regional Road #65



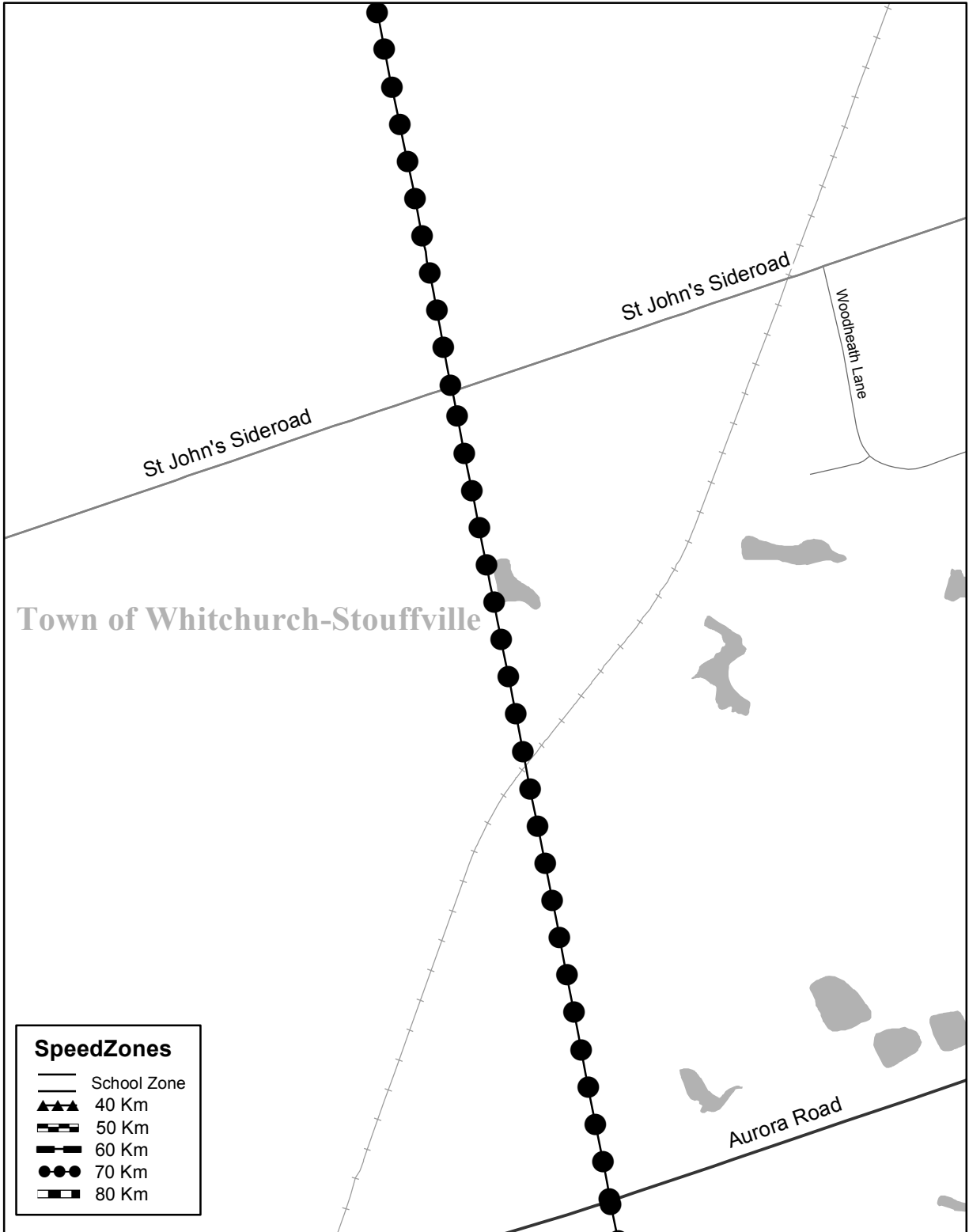


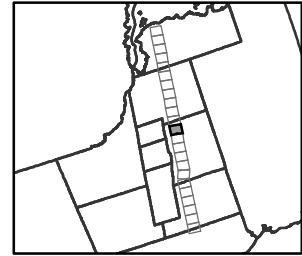
Regional Road #65



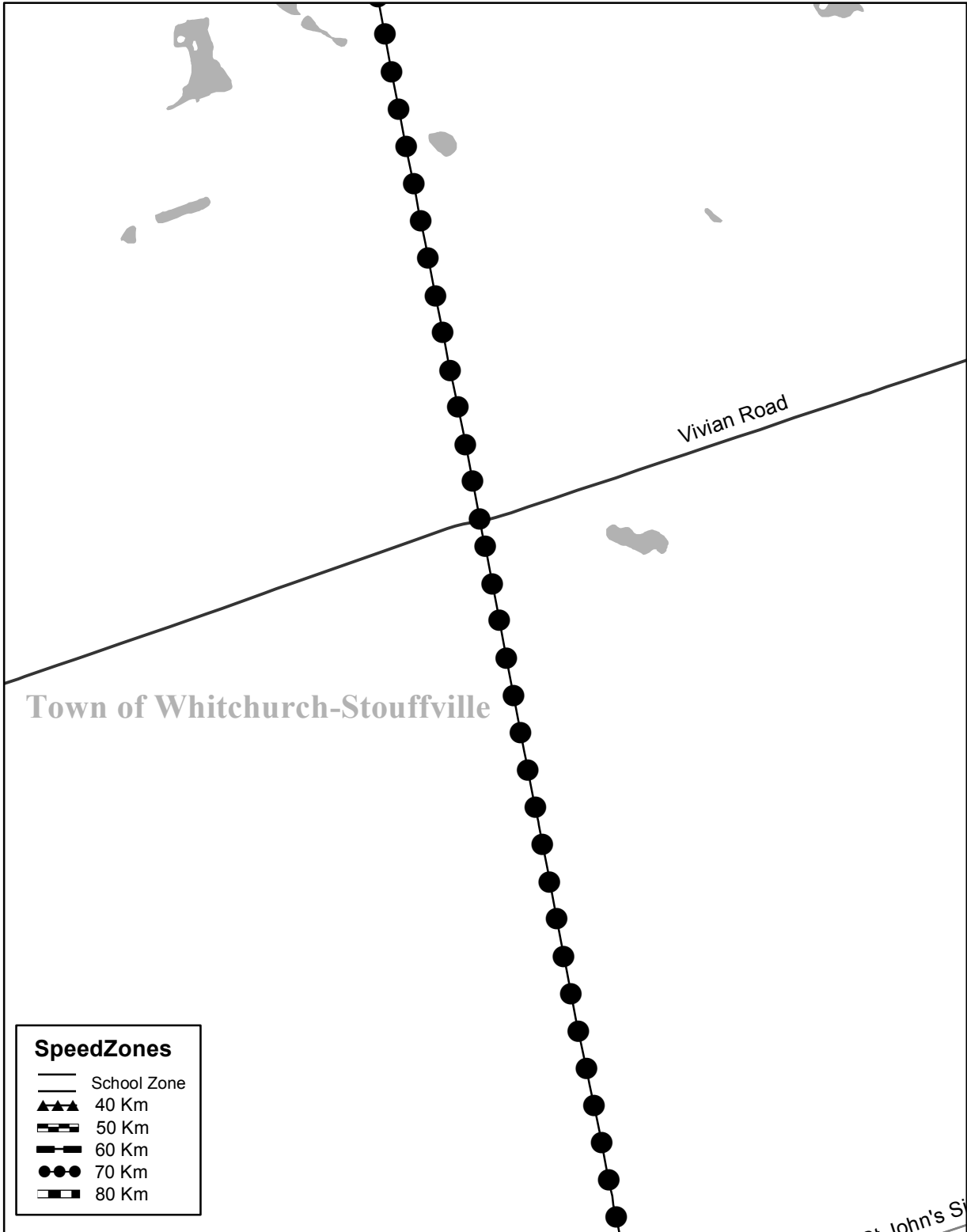


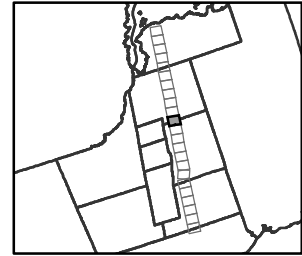
Regional Road #65



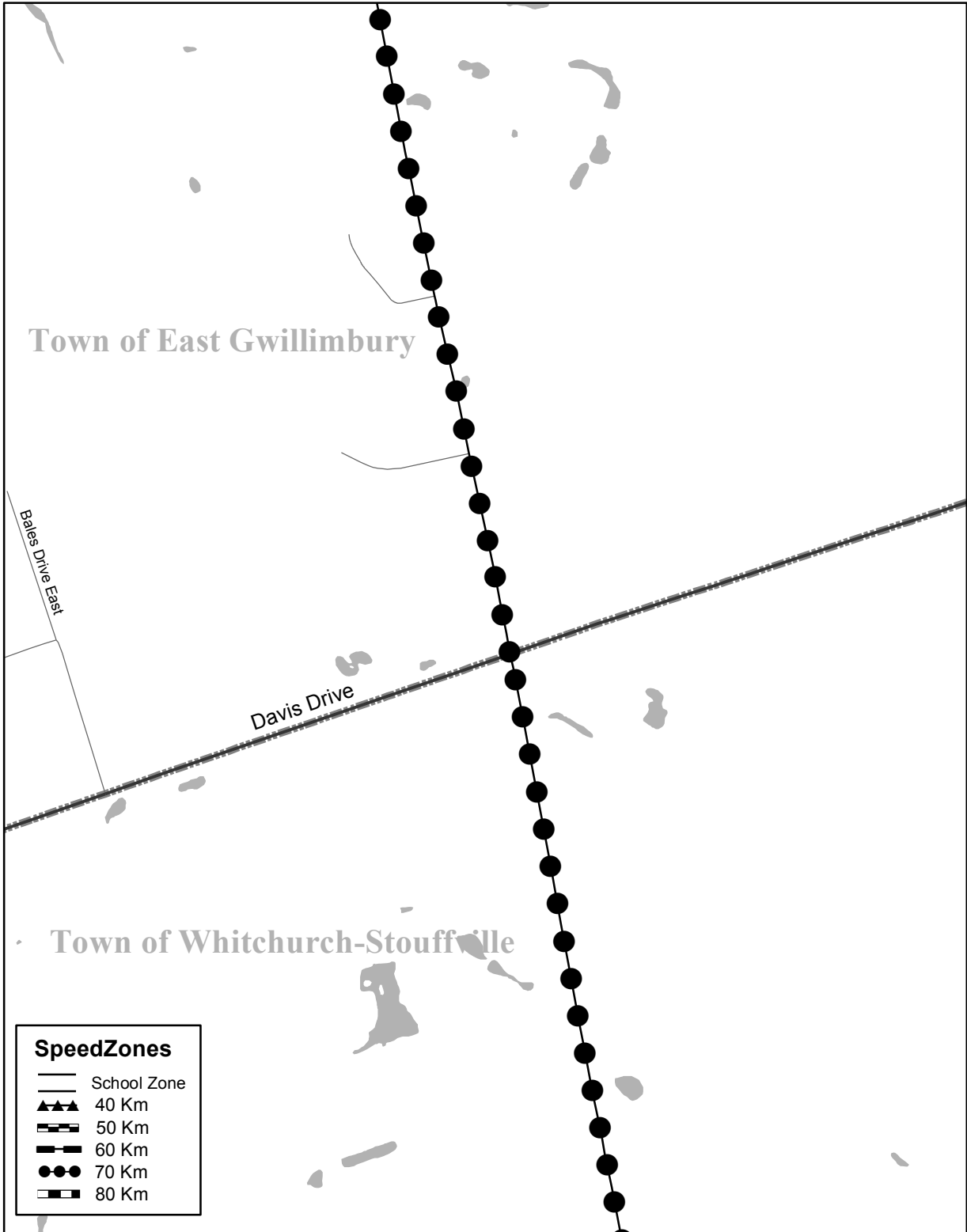


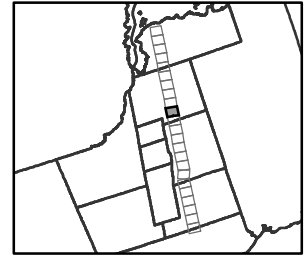
Regional Road #65



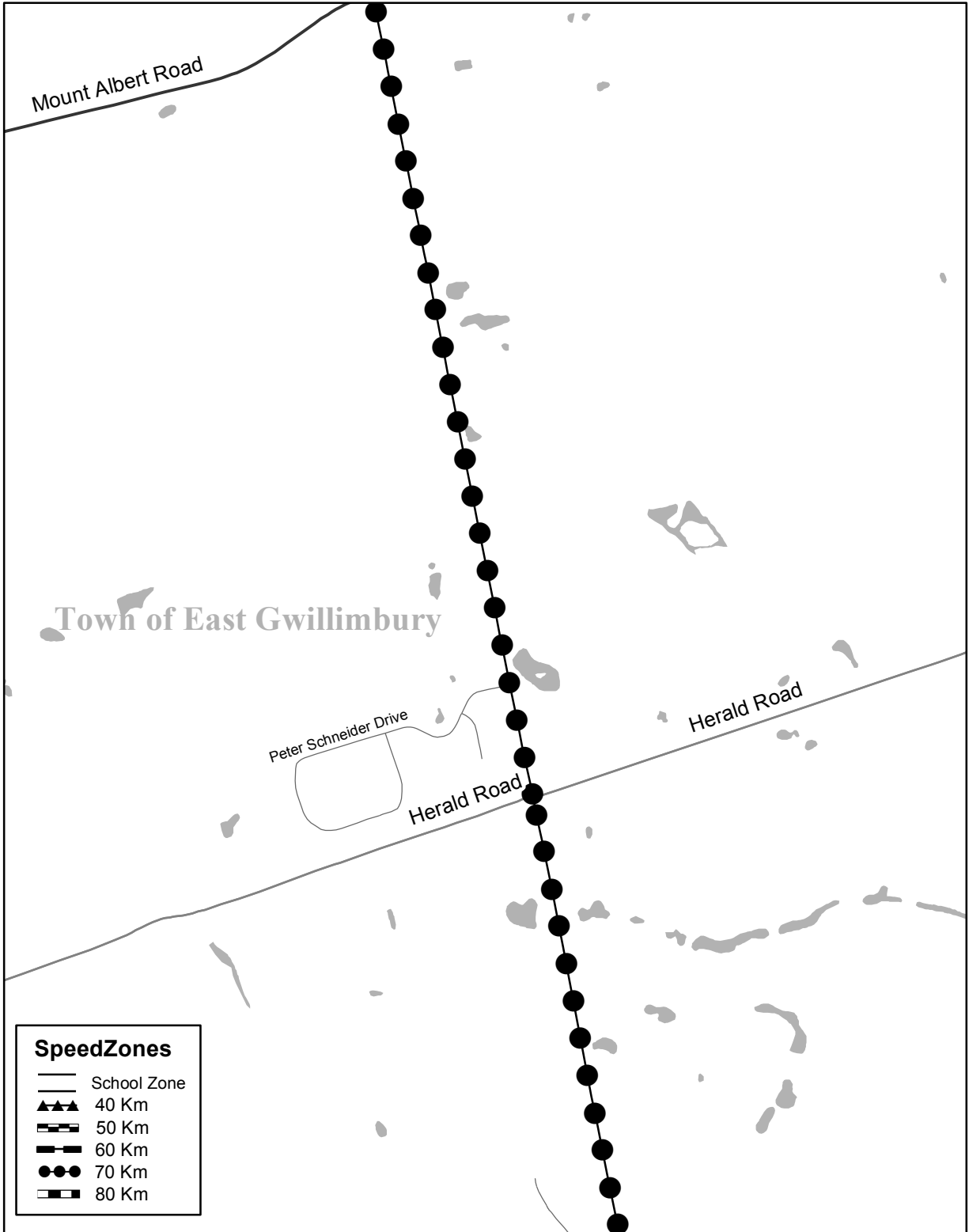


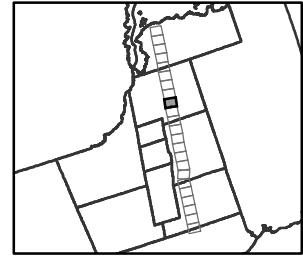
Regional Road #65



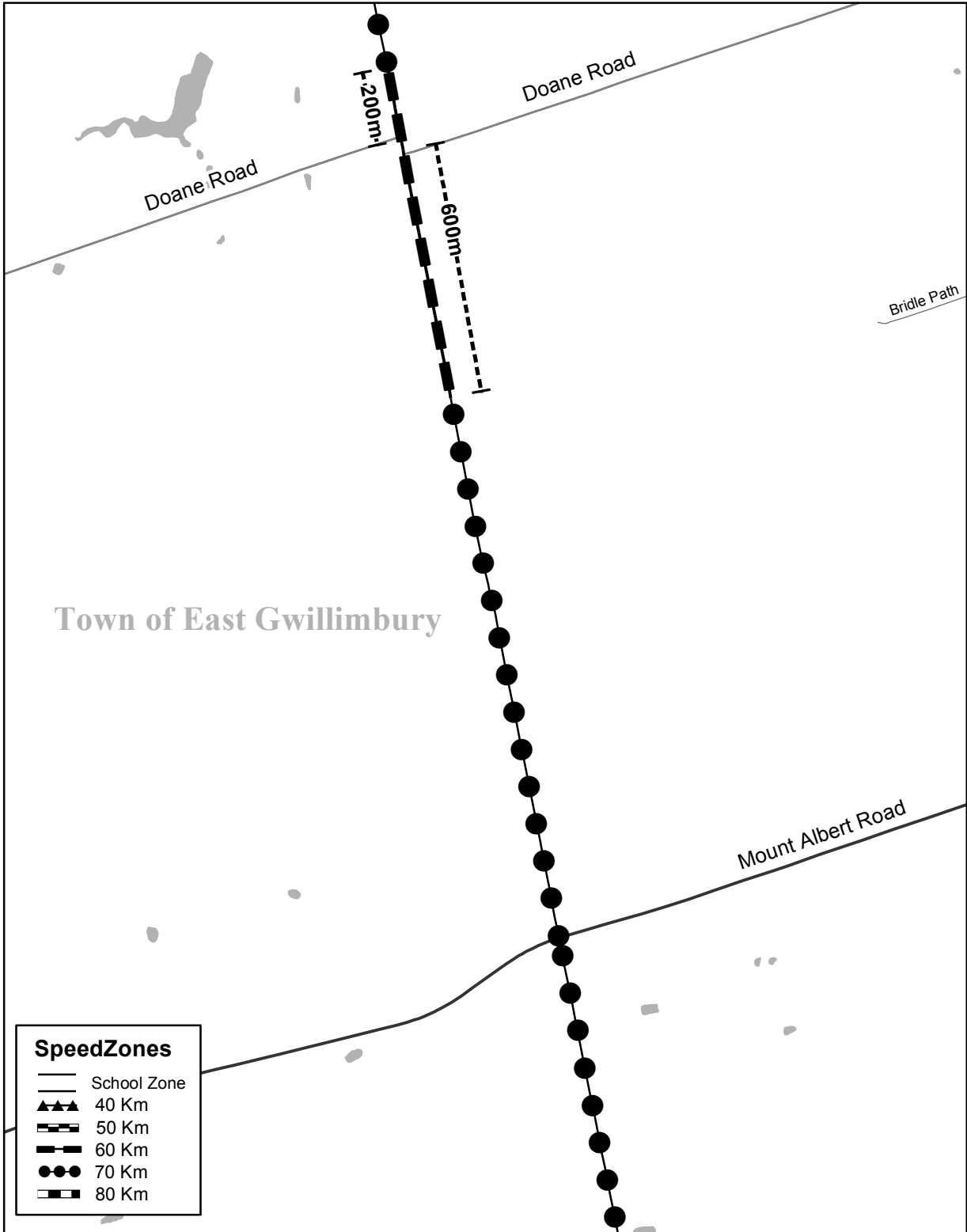


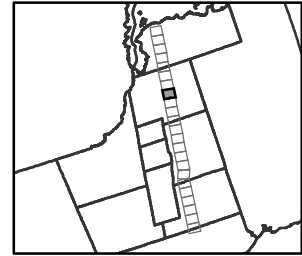
Regional Road #65



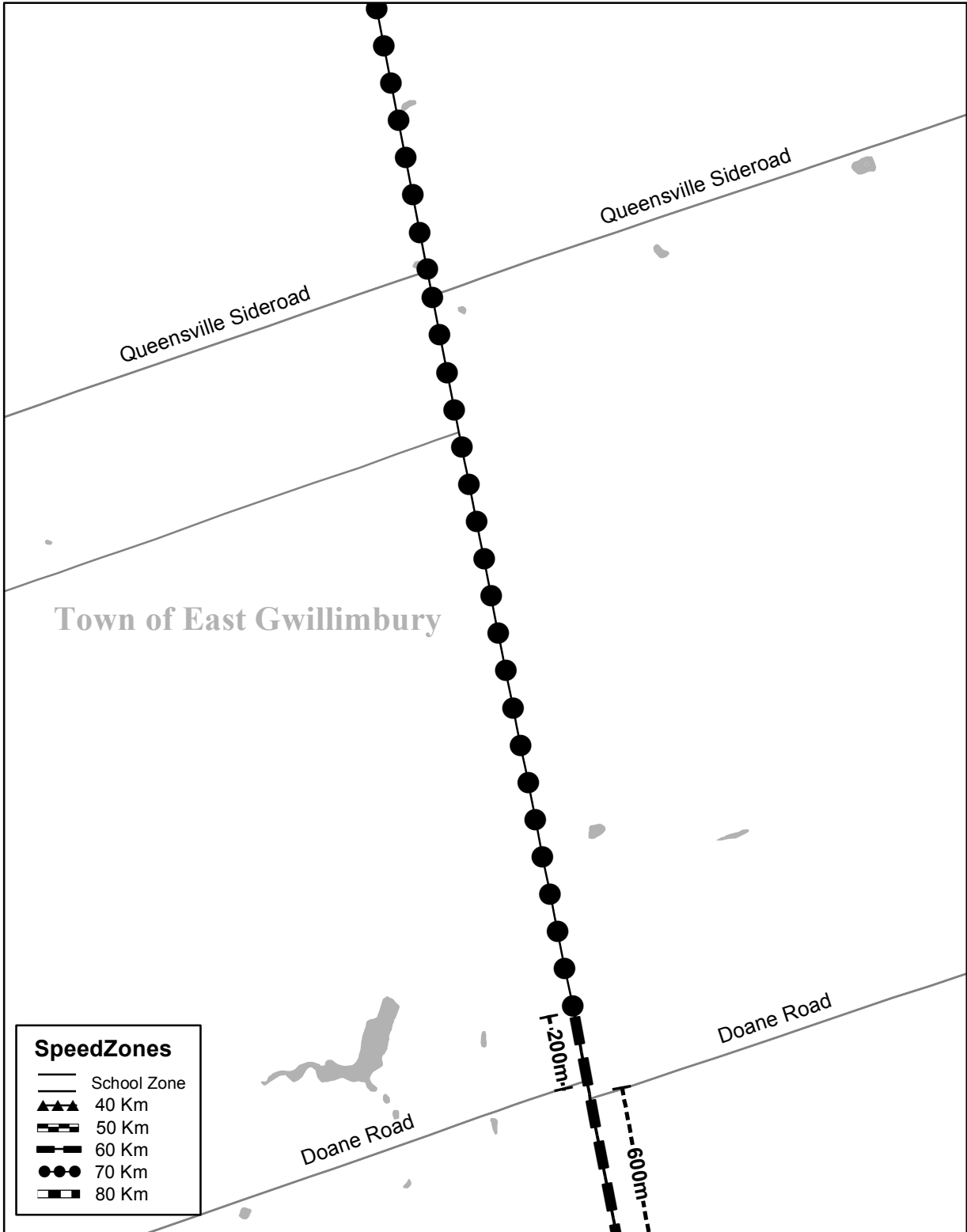


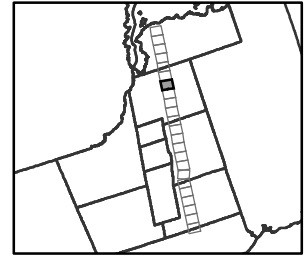
Regional Road #65



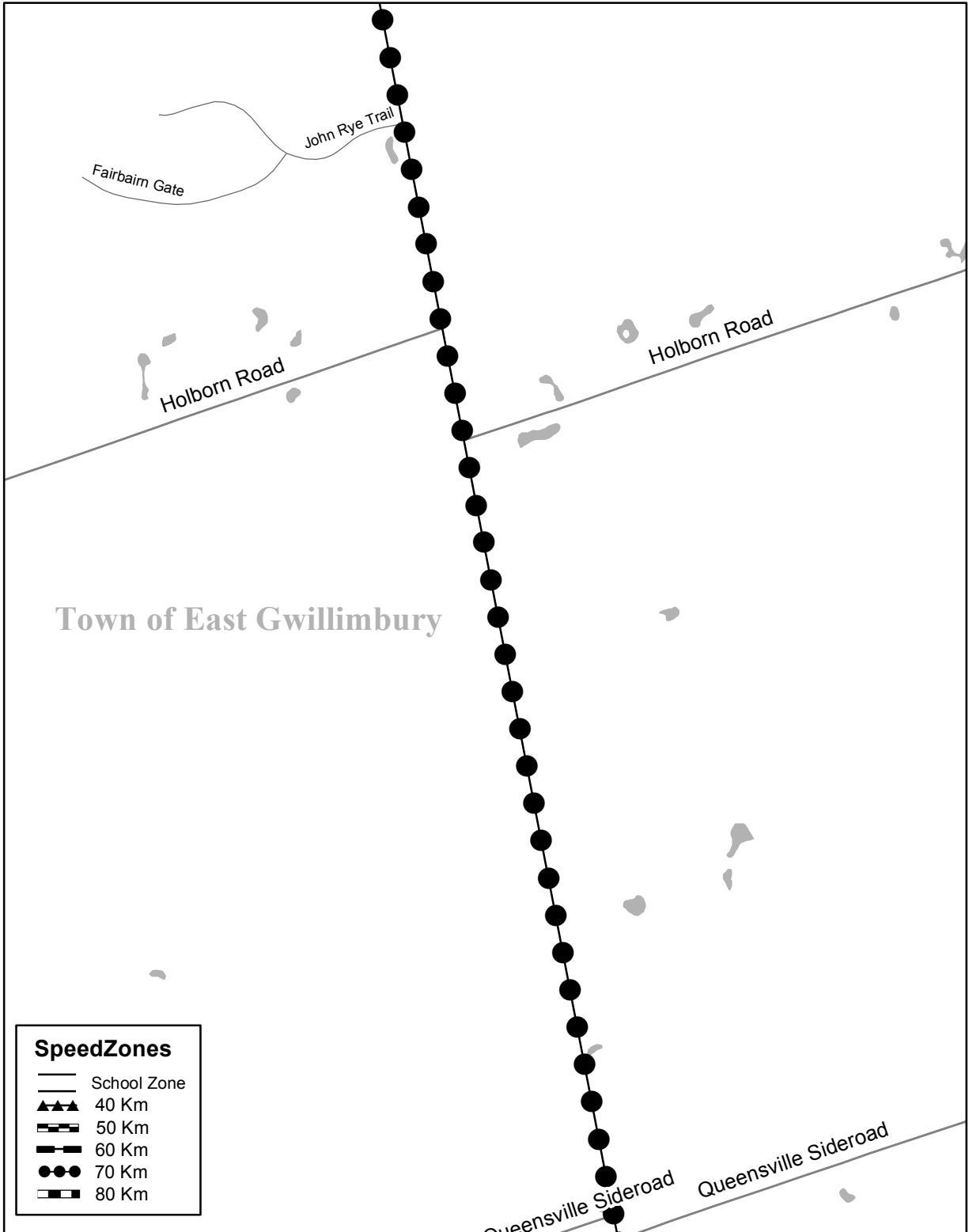


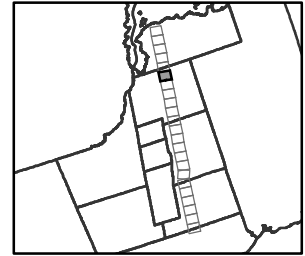
Regional Road #65



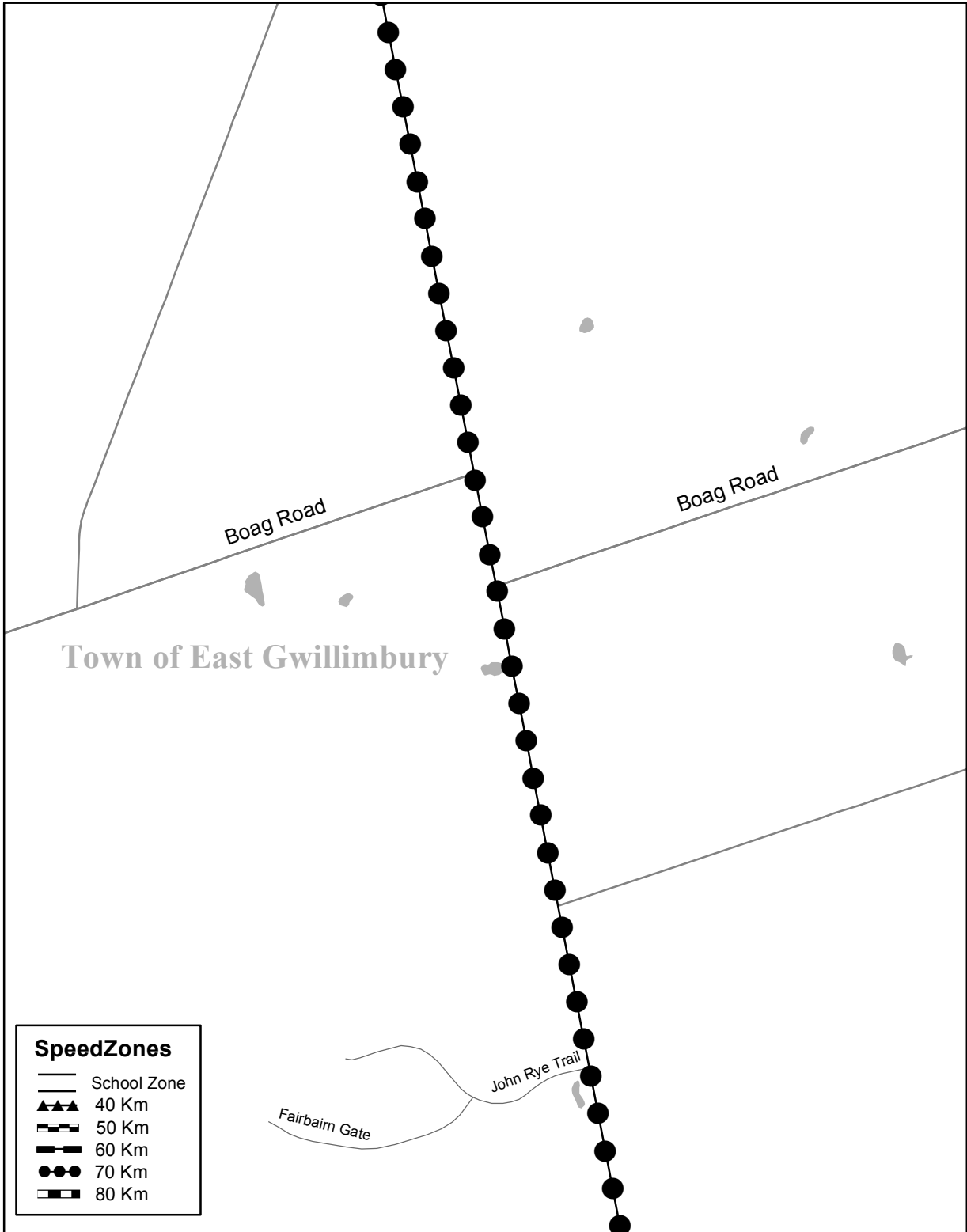


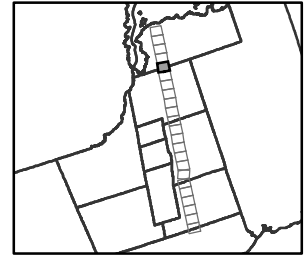
Regional Road #65



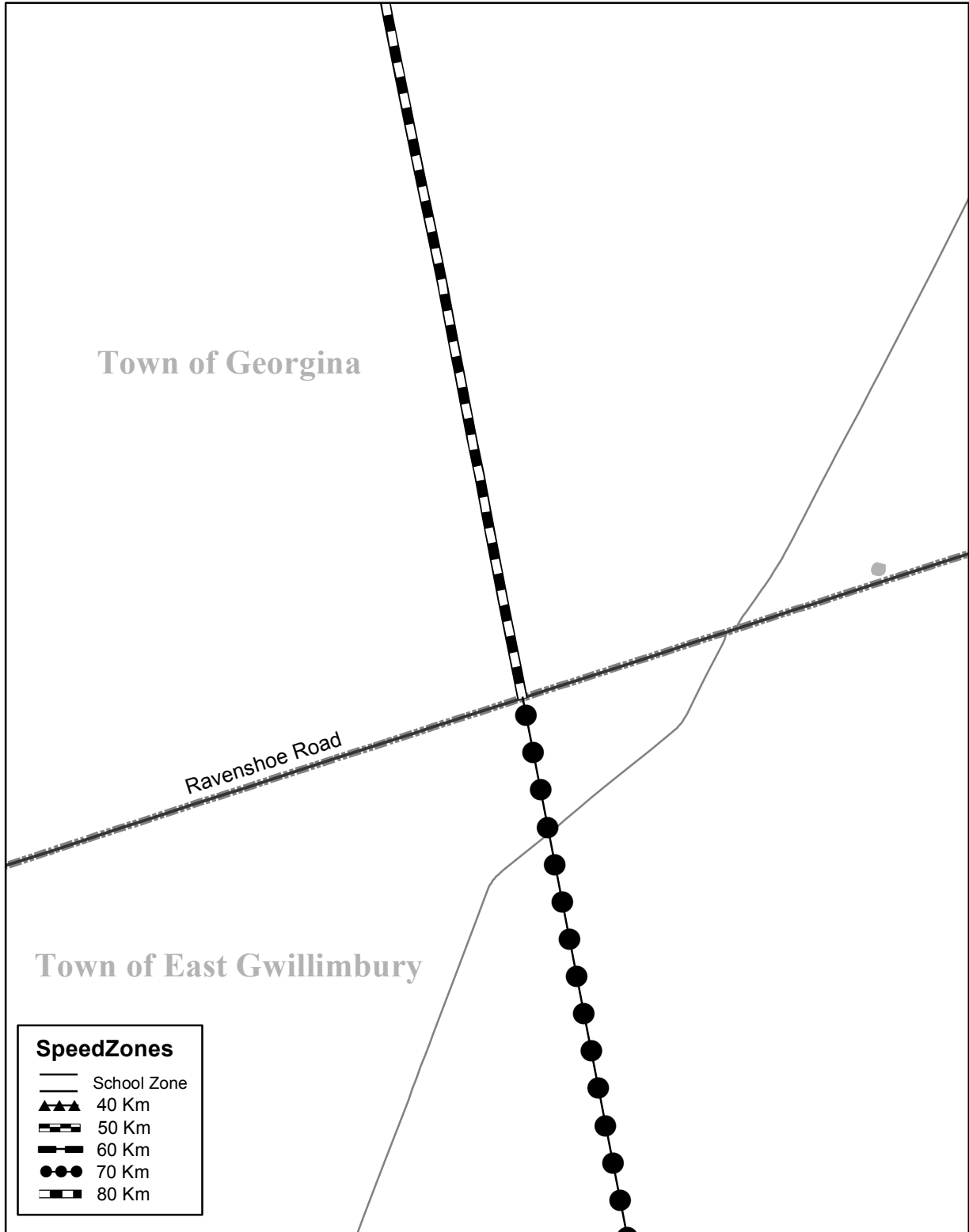


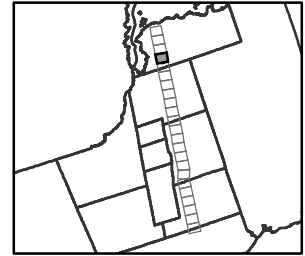
Regional Road #65



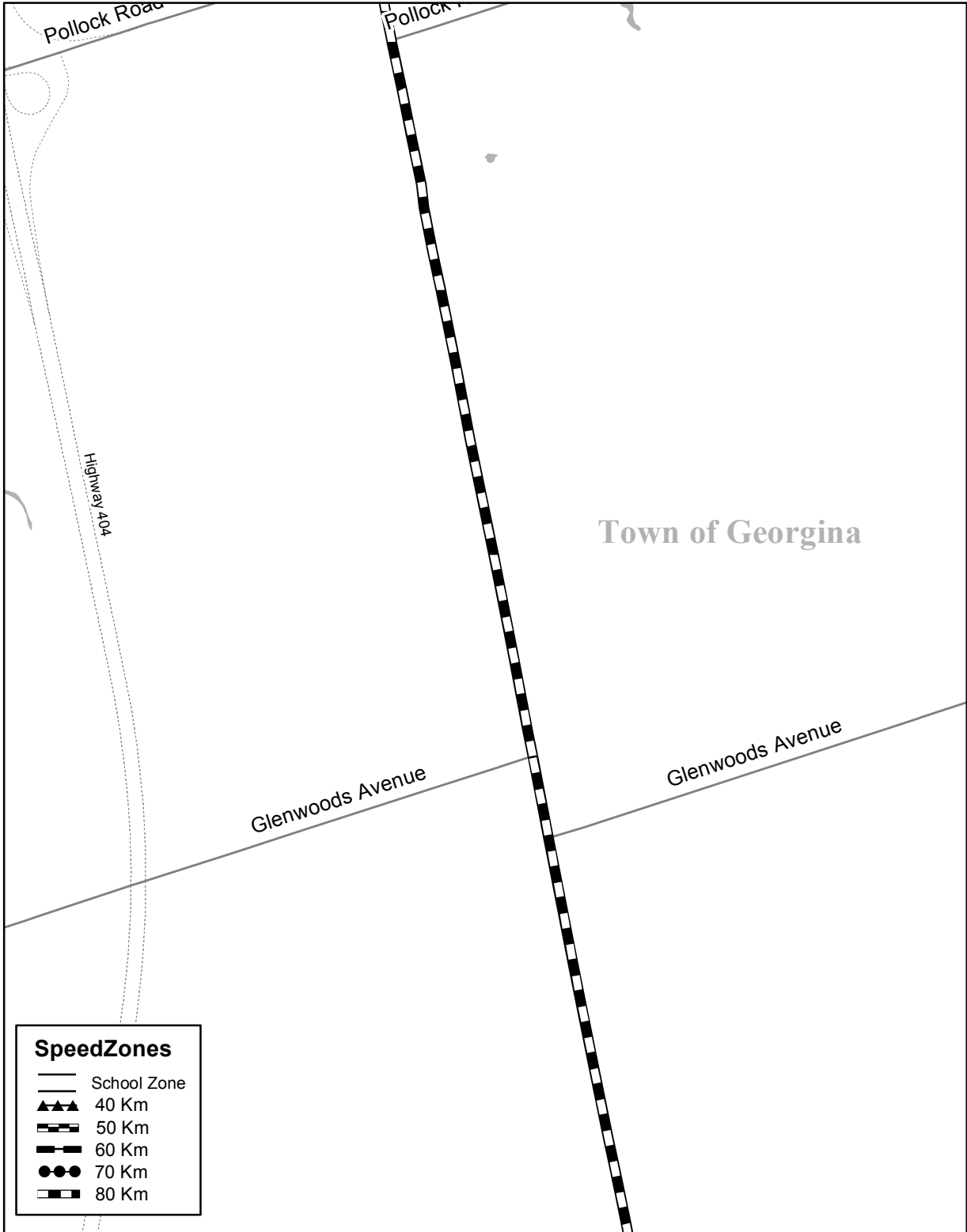


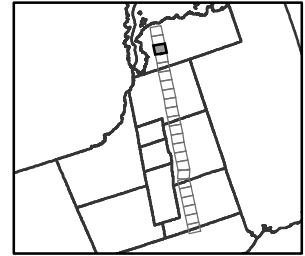
Regional Road #65



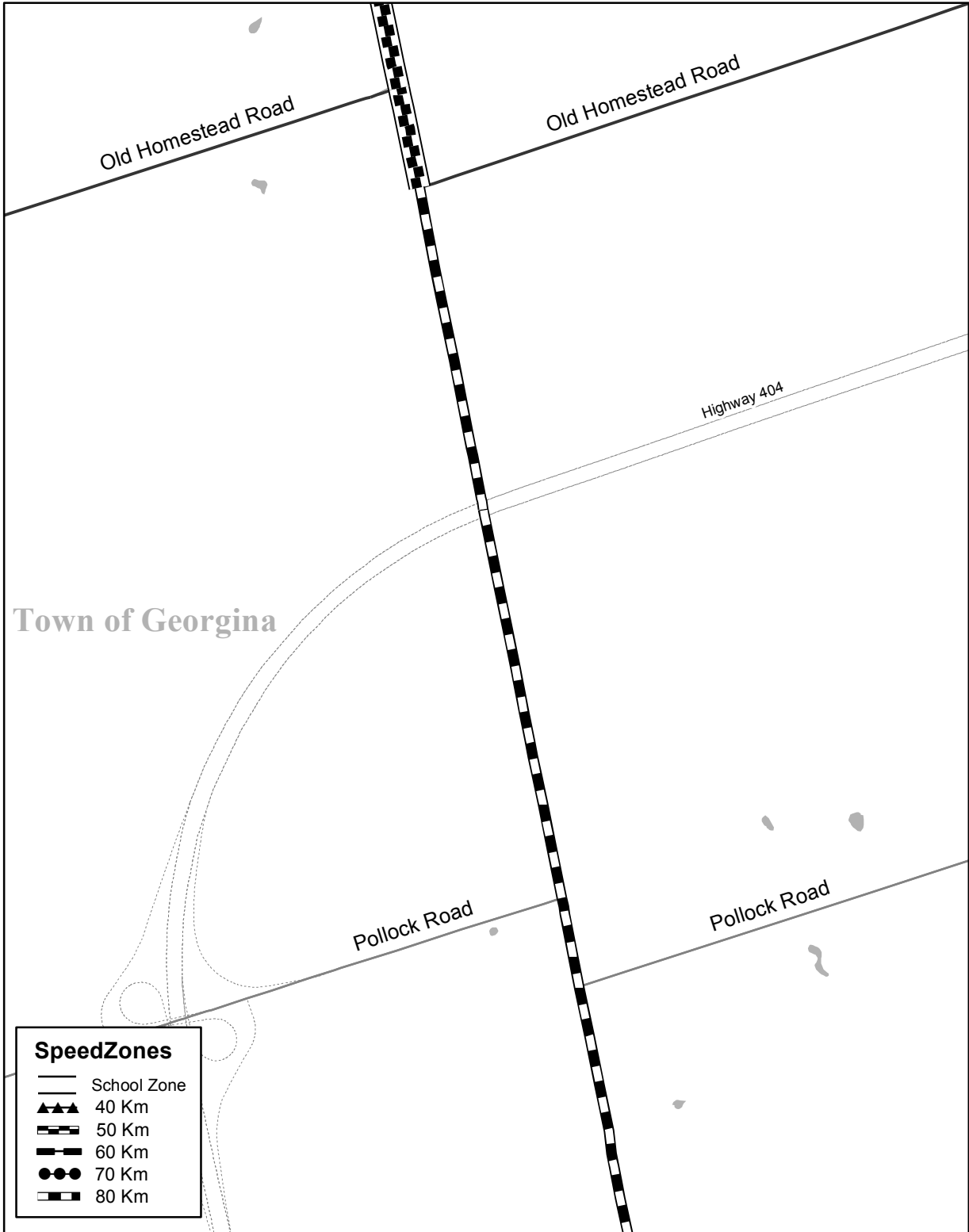


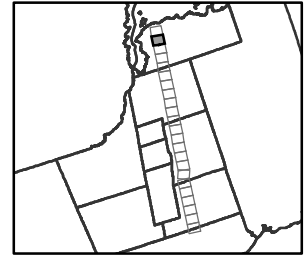
Regional Road #65



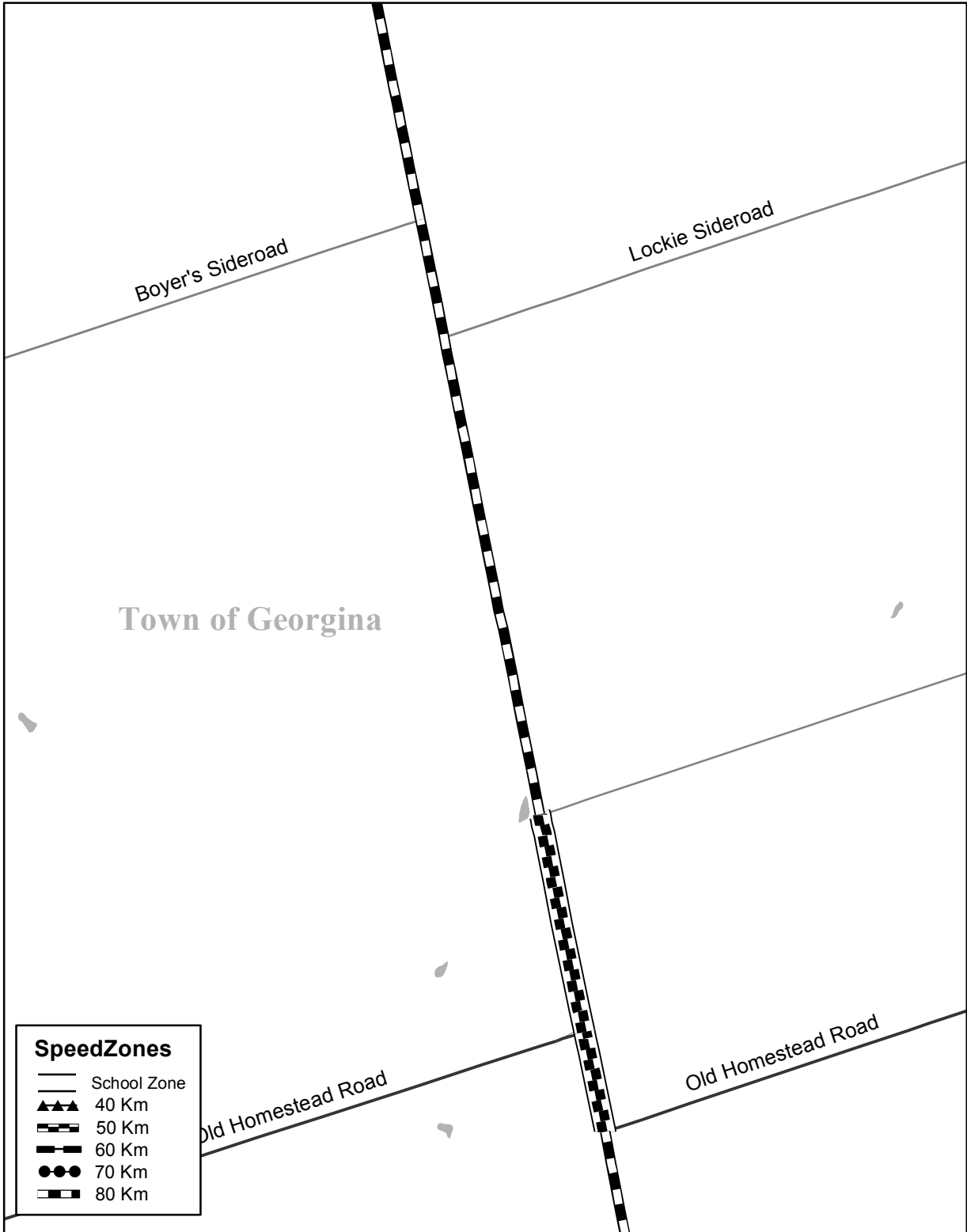


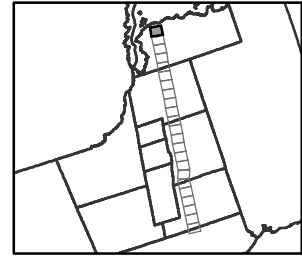
Regional Road #65





Regional Road #65





Regional Road #65

