

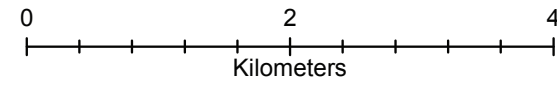
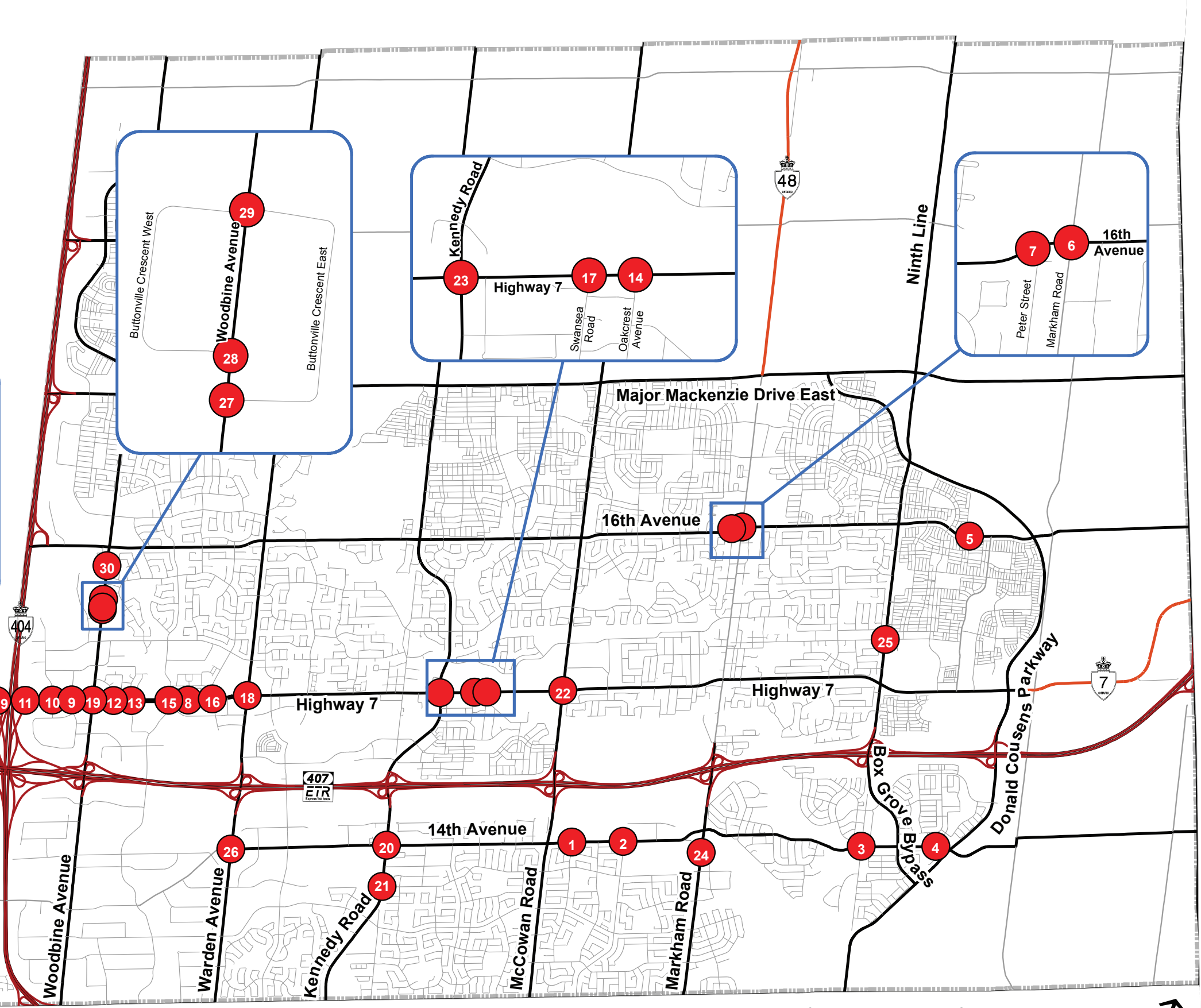
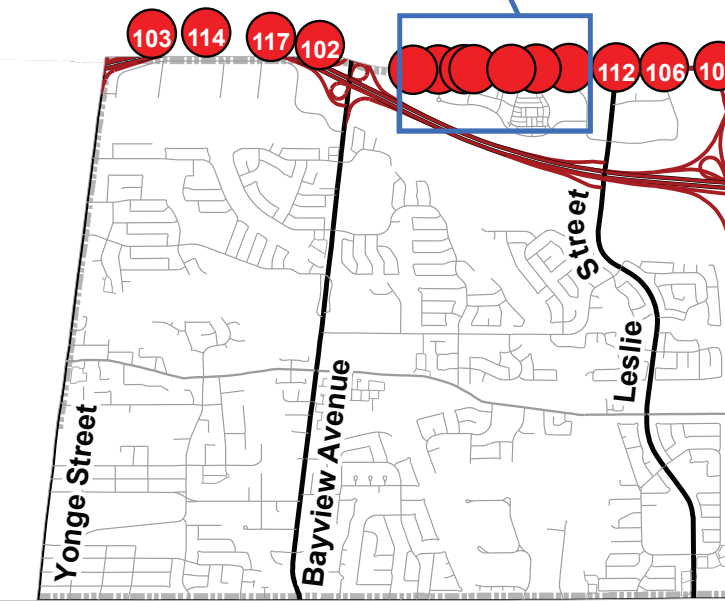
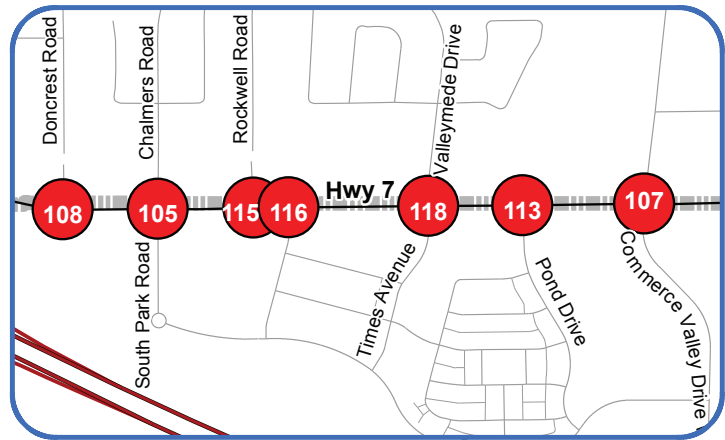
## City of Markham Sign Restricted Intersections

The bold lines on the map indicate roads owned by York Region. Any municipal road that crosses one of these Regional roads is considered a Regional intersection.

- |    |   |     |   |     |   |
|----|---|-----|---|-----|---|
| 1  | 14th Avenue and Coppard Avenue                                    | 21  | Kennedy Road and Highglen Avenue  | 114 | Highway 7 and Red Maple Road                |
| 2  | 14th Avenue and Middlefield Road                                  | 22  | McCowan Road and Highway 7  | 115 | Highway 7 and Rockwell Road                 |
| 3  | 14th Avenue and Ninth Line  | 23  | Kennedy Road and Highway 7  | 116 | Highway 7 and Saddlecreek Drive             |
| 4  | 14th Avenue and Vettese Court                                     | 24  | Markham Road and Armadale Square  | 117 | Highway 7 and Silver Linden Drive           |
| 5  | 16th Avenue and Black Creek Drive                                 | 25  | Ninth Line and Church Street  | 118 | Highway 7 and Valleymede Drive/Times Avenue |
| 6  | 16th Avenue and Main Street Markham North / Highway 48            | 26  | Warden Avenue and 14th Avenue/Alden Road                                  |     |   |
| 7  | 16th Avenue and Peter Street                                      | 27  | Woodbine Avenue and Buttonville Crescent East                             |     |   |
| 8  | Highway 7 and Circa Drive   | 28  | Woodbine Avenue and Buttonville Crescent West                             |     |   |
| 9  | Highway 7 and Cochrane Drive/Frontenac Drive                      | 29  | Woodbine Avenue and Buttonville Crescent West / Buttonville Crescent East |     |   |
| 10 | Highway 7 and East Valhalla Drive / Allstate Parkway              | 30  | Woodbine Avenue and Natasha Way   |     |   |
| 11 | Highway 7 and Exit 27   | 102 | Highway 7 - Bayview Avenue Ramp and Highway 7                             |     |   |
| 12 | Highway 7 and Lunar Crescent                                      | 103 | Highway 7 - Yonge Street Ramp and Highway 7                               |     |   |
| 13 | Highway 7 and Montgomery Court / Fairburn Drive                   | 105 | Highway 7 and Chalmers Road / South Park Road                             |     |   |
| 14 | Highway 7 and Oakcrest Avenue                                     | 106 | Highway 7 and Commerce Valley Drive East / East Beaver Creek Road         |     |   |
| 15 | Highway 7 and Rodick Road   | 107 | Highway 7 and Commerce Valley Drive West / West Beaver Creek Road         |     |   |
| 16 | Highway 7 and South Town Centre Boulevard / Town Centre Boulevard | 108 | Highway 7 and Doncrest Road   |     |   |
| 17 | Highway 7 and Swansea Road  | 109 | Highway 7 and Exit 27   |     |   |
| 18 | Highway 7 and Warden Avenue                                       | 112 | Highway 7 and Leslie Street   |     |   |
| 19 | Highway 7 and Woodbine Avenue                                     | 113 | Highway 7 and Pond Drive  |     |   |
| 20 | Kennedy Road and 14th Avenue                                      |     |   |     |   |



# City of Markham



● = Signs Restricted

## City of Markham Sign Restricted Intersections