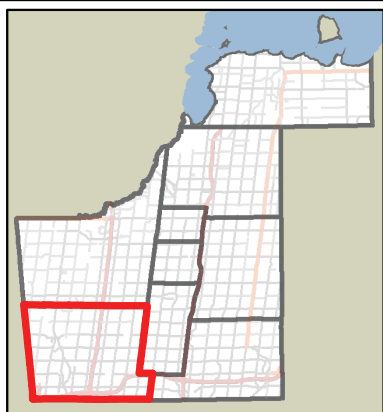


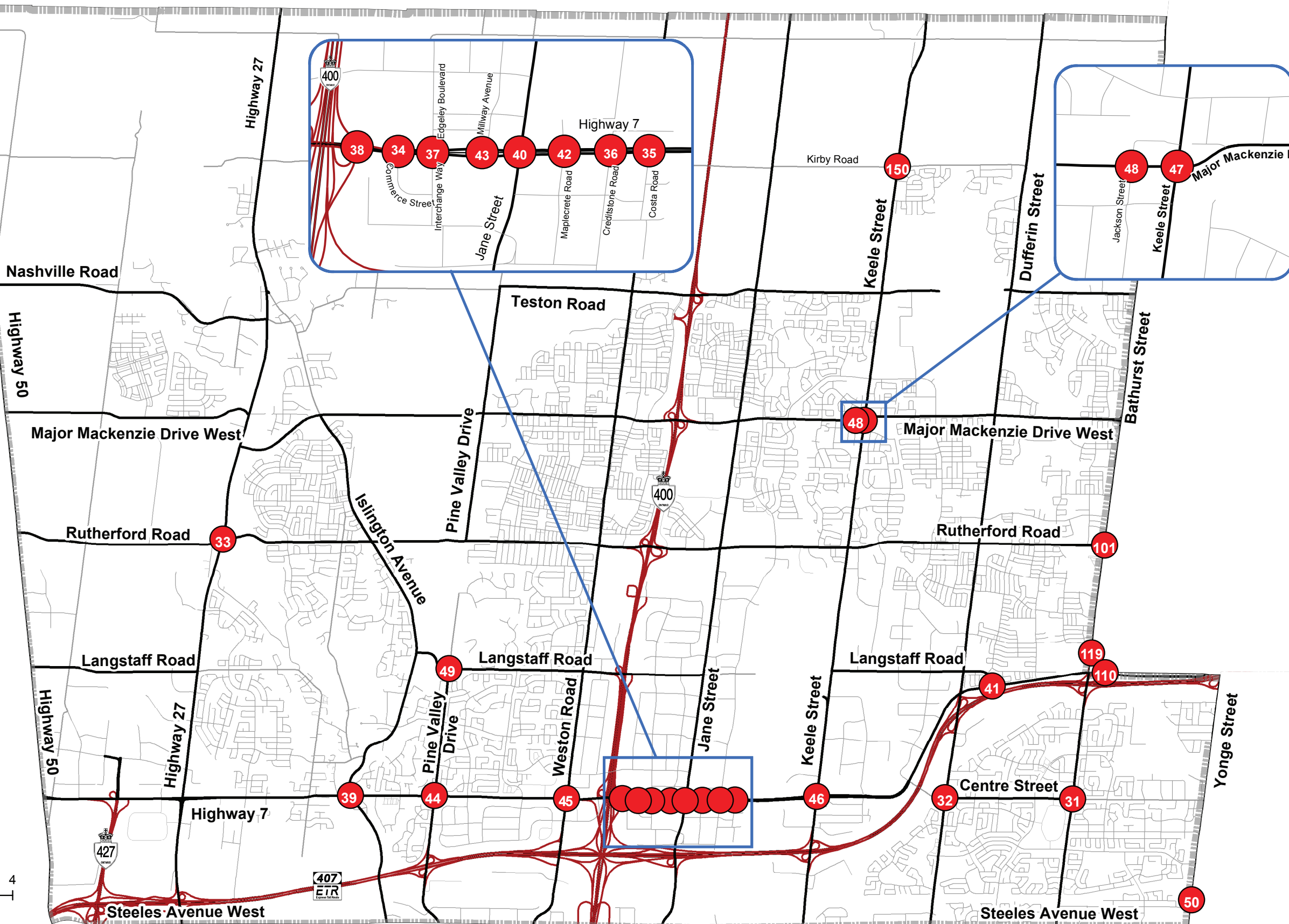
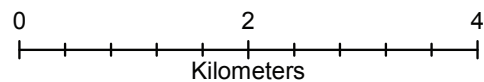
City of Vaughan Sign Restricted Intersections

The bold lines on the map indicate roads owned by York Region. Any municipal road that crosses one of these Regional roads is considered a Regional intersection.

- 31 Bathurst Street and Centre Street
- 32 Dufferin Street and Centre Street
- 33 Highway 27 and Rutherford Road
- 34 Highway 7 and Commerce Street
- 35 Highway 7 and Costa Road
- 36 Highway 7 and Creditstone Road
- 37 Highway 7 and Edgeley Boulevard/Interchange Way
- 38 Highway 7 and Exit 29
- 39 Highway 7 and Highway 400
- 40 Highway 7 and Jane Street
- 41 Highway 7 and Langstaff Road
- 42 Highway 7 and Maplecrete Road
- 43 Highway 7 and Millway Avenue
- 44 Highway 7 and Pine Valley
- 45 Highway 7 and Weston Road
- 46 Keele Street and Highway 7
- 47 Keele Street and Major Mackenzie Drive West
- 48 Major Mackenzie Drive West and Jackson Street
- 49 Pine Valley Drive and Langstaff Road
- 50 Yonge Street and Meadowview Avenue/Yonge Street at Auto Mall Plaza
- 101 Bathurst Street and Carrville Road/Rutherford Road
- 110 Highway 7 and Highway 7- Bathurst Street Ramp
- 119 Highway 7- Bathurst Street Ramp and Bathurst Street
- 150 Keele Street and Kirby Road



City of Vaughan



● = Signs Restricted

City of Vaughan Sign Restricted Intersections