










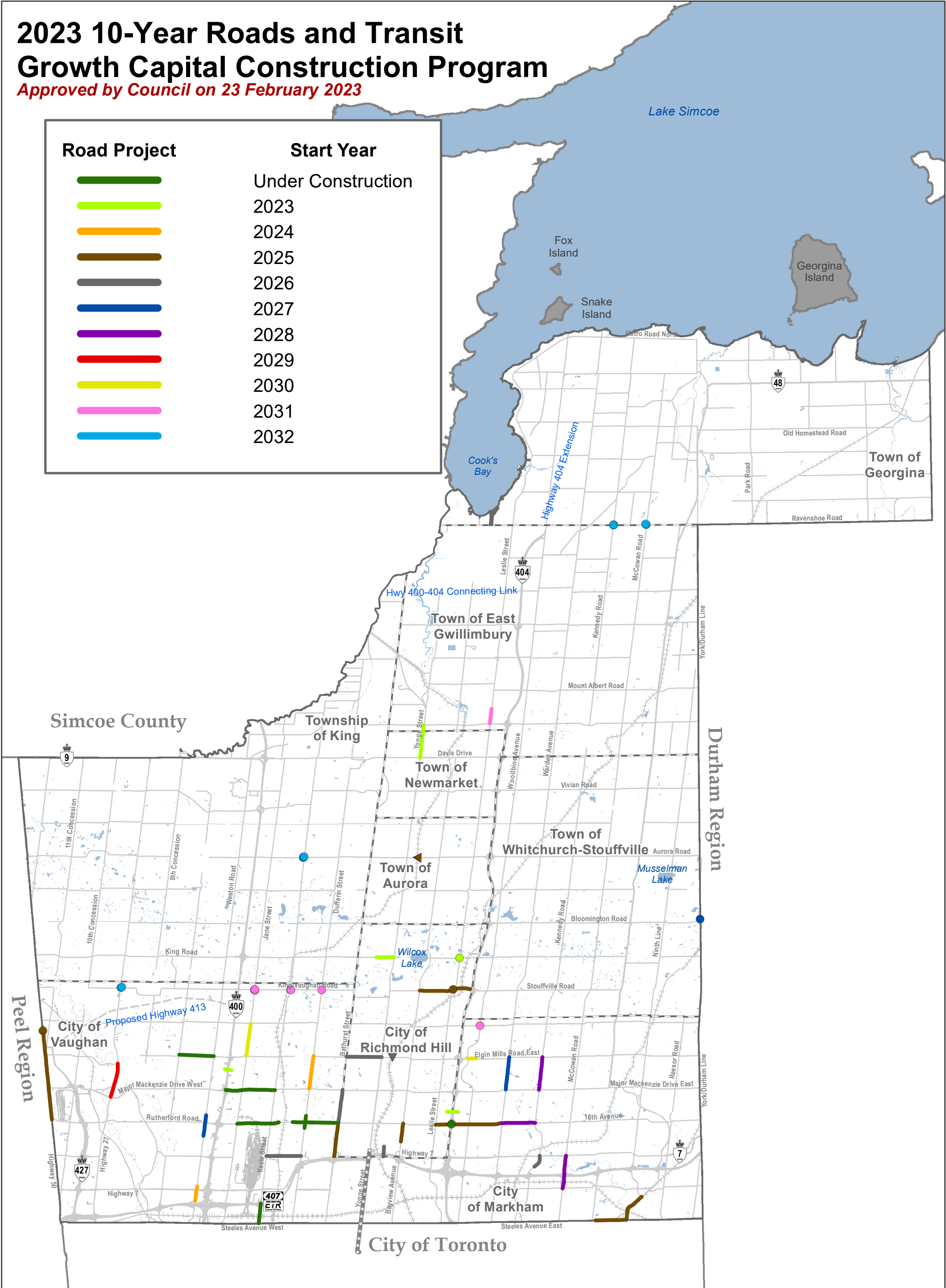








# 2023 10-Year Roads and Transit Growth Capital Construction Program

Approved by Council on 23 February 2023

Road Project	Start Year
	Under Construction
	2023
	2024
	2025
	2026
	2027
	2028
	2029
	2030
	2031
	2032



## BASE MAP INFORMATION

-  Bridge Replacement/Improvement
-  Interchange/Intersection Improvement
-  Yonge Street North Subway Extension (YNSE)
-  Provincial Freeway
-  Provincial Highway
-  Regional Road
-  Railway
-  Chippewas of Georgina Island First Nation
-  Water Bodies



Produced by: Transportation and Infrastructure Planning, Public Works - March 2023

Base map data: King's Printer for Ontario 2003-2023



Last Updated: 8 March 2023